

PROJEKTOI
LAND POINT-AL

REPUBLIKA E SHQIPERISË
BASHKIA TROPOJE



MIRATOHET
KRYETARI I BASHKISE



PROJEKT ZBATIMI

OBJEKTI I RRUGËS "BYLBYL BREÇANI", LAGJIA BREÇAN, FSHATI MARKAJ, BASHKIA TROPOJË

 POROSITESI: Bashkia Tropojë	Objekti:	PROJEKTOI	Projektues	SHKALLA	FLETA
	Studim Projektim Rrugët Rurale Segmenti "Rruga Bylbyl Breçani"		"LAND POINT-AL " Rruga Xhemal Tafaj; Ndertesë nr 5	Ing. Mentor Cokaj 	Tiranë 2022

PROJEKTOI
LAND POINT-AL






REPUBLIKA E SHQIPERISË
BASHKIA TROPOJË

PROJEKT ZBATIMI

LEGJENDA :

- 1- HAROGRAFIA E RRUGES
- 2- PLAN RILEVIM TOPOGRAFIK
- 3- PLAN PIKETIMI
- 4- PLANIMETRIA E PERGJITHSHME E RRUGES
- 5- PROFILI GJATESOR I RRUGES
- 6- PROFILE TERTHORE TE RRUGES
- 7- HIDROGRAFIA E RRUGES
- 8- PLANIMETRIA E NDRICIMIT
- 9- PLANIMETRIA E SINJALISTIKES
- 10- DETAJE TE RRUGES

 POROSITESI: Bashkia Tropojë	Objekti:	PROJEKTOI	Projektues	SHKALLA	FLETA
	Studim Projektim Rrugët Rurale Segmenti "Ruga Bylbyl Breçani"		"LAND POINT-AL " Rruga Xhemal Tafaj; Ndertesa nr 5	Ing. Mentor Cokaj 	Tiranë 2022

PROJEKTOI
LAND POINT-AL

REPUBLIKA E SHQIPERISË
BASHKIA TROPOJE






MIRATOHET
KRYETARI I BASHKISE

Z. REXHE BYBERI


PROJEKT ZBATIMI

OBJEKTI I RRUGËS "BYLBYL BREÇANI", LAGJIA BREÇAN, FSHATI MARKAJ, BASHKIA TROPOJË




HAROGRAFIA E RRUGES

 Bashkia Tropojë	POROSITESI:	Objekti:	PROJEKTOI	Projektues	SHKALLA	FLETA
		Studim Projektim Rrugët Rurale Segmenti "Rruga Bylbyl Breçani"		"LAND POINT-AL " Rruga Xhemal Tafaj; Ndertesa nr 5	Ing. Mentor Cokaj  Mentor Cokaj Rruga Xhemal Tafaj, Nr. 5 Tropojë, Shqipëri Tel: 069 21 22 373	

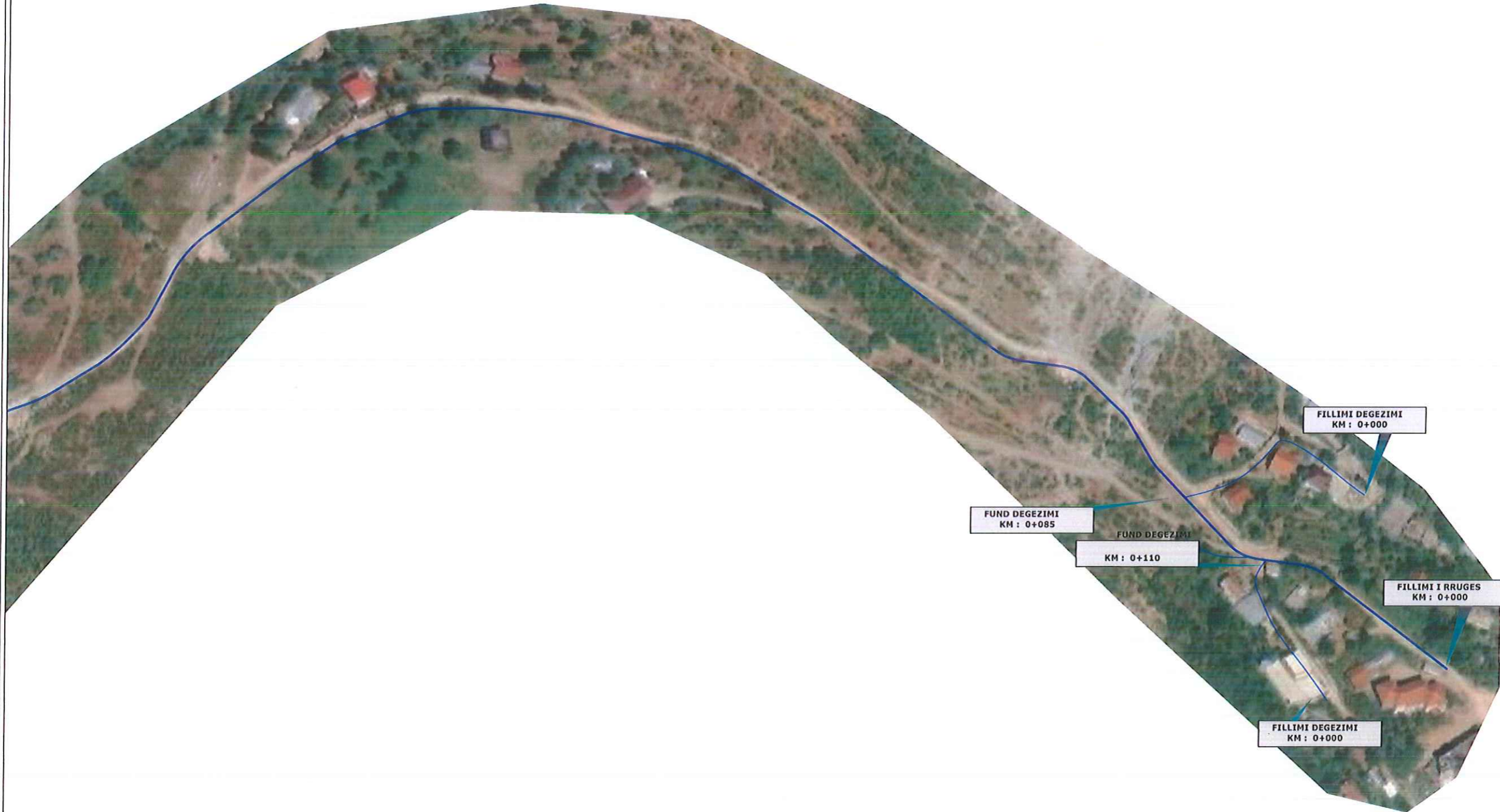
HAROGRAFIA E RRUGES






FUNDI I RRUGES
KM : 1+945

POROSITESI:  Bashkia Tropojë	Objekti: Studim Projektim Rrugët Rurale Segmenti "Rruga Bylbyl Breçani"	PROJEKTOI  "LAND POINT-AL "	Projektues Ing. Mentor Cokaj	SHKALLA 1 :2000	FLETA A-01
		Rruga Xhemal Tafaj; Ndertesa nr 5		Tiranë 2022	Format A3

HAROGRAFIA E RRUGES



POROSITESI:  Bashkia Tropojë	Objekti: Studim Projektim Rrugët Rurale Segmenti "Rruga Bylbyl Breçani"	PROJEKTOI  "LAND POINT-AL "		Projektues Ing. Mentor Cokaj		SHKALLA 1 :2000	FLETA A-02
	Rruga Xhemal Tafaj; Nderresa nr 5				Tiranë 2022	Format A3	

PROJEKTOI
LAND POINT-AL

REPUBLIKA E SHQIPERISË
BASHKIA TROPOJE







MIRATOHET
KRYETARI I BASHKISE

Z. REXHE BYBERI






PROJEKT ZBATIMI

OBJEKTI I RRUGËS "BYLBYL BREÇANI", LAGJIA BREÇAN, FSHATI MARKAJ, BASHKIA TROPOJË

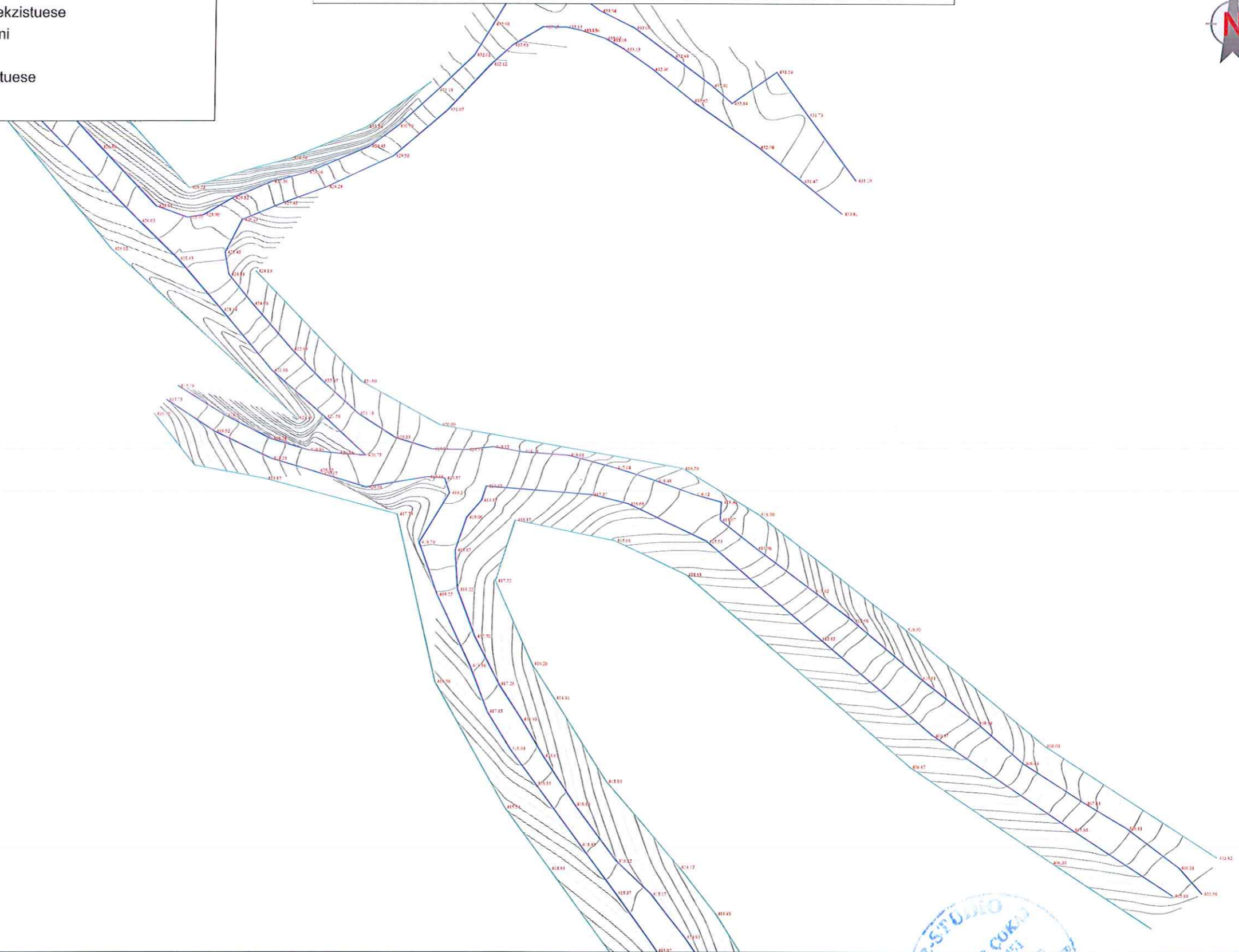
PLAN RILEVIM TOPOGRAFIK



 POROSITESI: Bashkia Tropojë	Objekti: Studim Projektim Rrugët Rurale Segmenti "Rruga Bylbyl Breçani"	PROJEKTOI 	Projektues Ing. Mentor COKAJ	SHKALLA	FLETA
			"LAND POINT-AL " Rruga Xhemal Tafaj; Ndertesë nr 5	 	Tiranë 2022

LEGJENDA

-  Gjurmë rruge ekzistuese
-  Skarpate terreni
-  Kanale kullimi
-  Tombino ekzistuese
-  Izohipse

PLAN RILEVIM TOPOGRAFIK



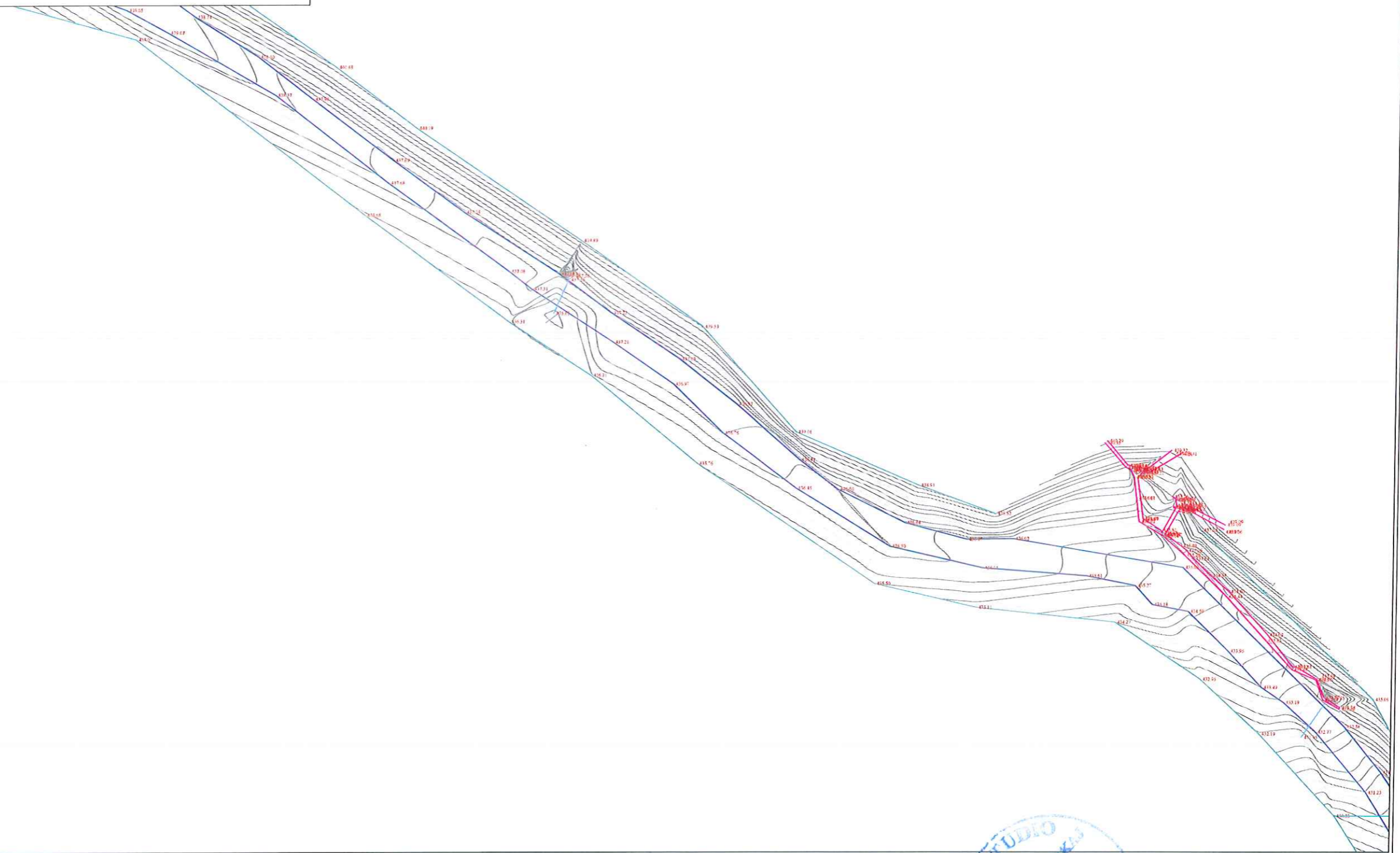
	POROSITESI: Bashkia Tropojë	Objekti: Studim Projektim Rrugët Rurale Segmenti "Rruga Bylbyl Breçani"	PROJEKTOI 	"LAND POINT-AL" Rruga Xhemal Tafaj; Ndertesë nr 5	Projektues Ing. Mentor COKAJ		SHKALLA 1 : 500	FLETA B-01
							Tiranë 2022	Format A3

PLAN RILEVIM TOPOGRAFIK



LEGJENDA

- Gjurmë rruge ekzistuese
- Skarpate terreni
- Kanale kullimi
- Tombino ekzistuese
- Izohipse

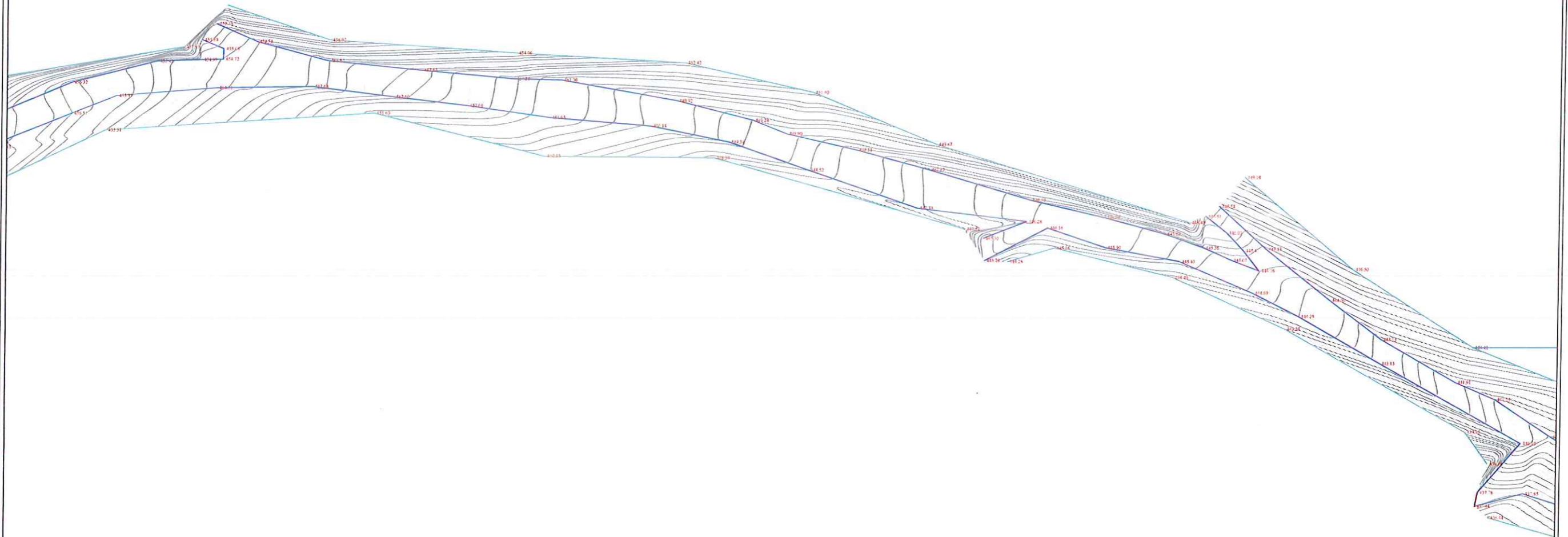






 POROSITESI: Bashkia Tropojë	Objekti: Studim Projektim Rrugët Rurale Segmenti "Rruga Bylbyl Breçani"	PROJEKTOI 	"LAND POINT-AL " Rruga Xhemal Tafaj; Ndertesa nr 5	Projektues Ing. Mentor COKAJ 	SHKALLA 1 : 500 Tiranë 2022	FLETA B-02 Format A3
						

LEGJENDA

- Gjurmë rruge ekzistuese
- Skarpate terreni
- Kanale kullimi
- Tombino ekzistuese
- Izohipse

PLAN RILEVIM TOPOGRAFIK

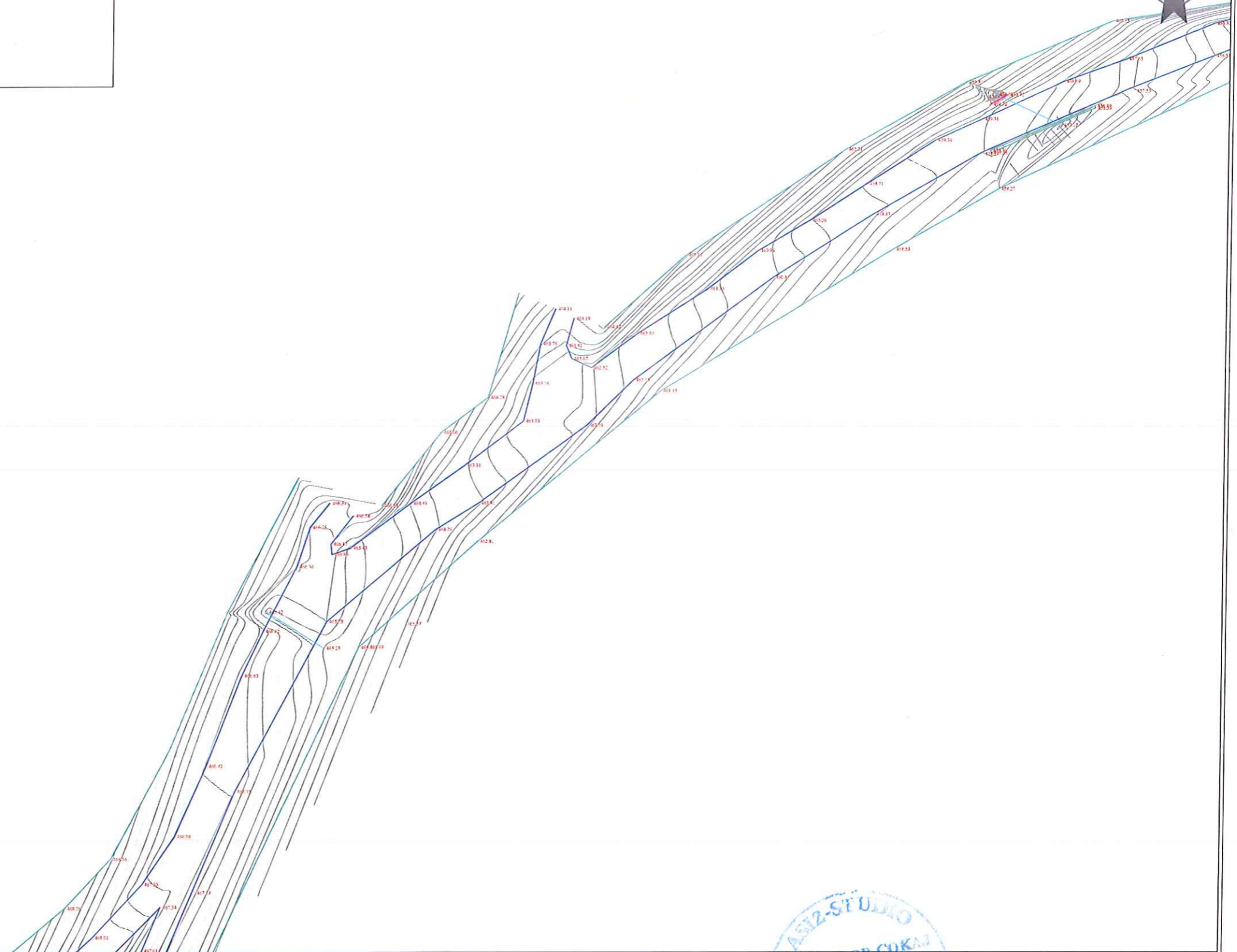
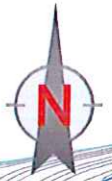





 POROSITESI: Bashkia Tropojë	Objekti: Studim Projektim Rrugët Rurale Segmenti "Rruga Bylbyl Breçani"	PROJEKTOI 	"LAND POINT-AL " Rruga Xhemal Tafaj; Ndërtesa nr 5	Projektues Ing. Mentor COKAJ 	SHKALLA 1 : 500 Tiranë 2022	FLETA B-03 Format A3
						

LEGJENDA

- Gjurme rruge ekzistuese
- Skarpate terreni
- Kanale kullimi
- Tombino ekzistuese
- Izohipse

PLAN RILEVIM TOPOGRAFIK

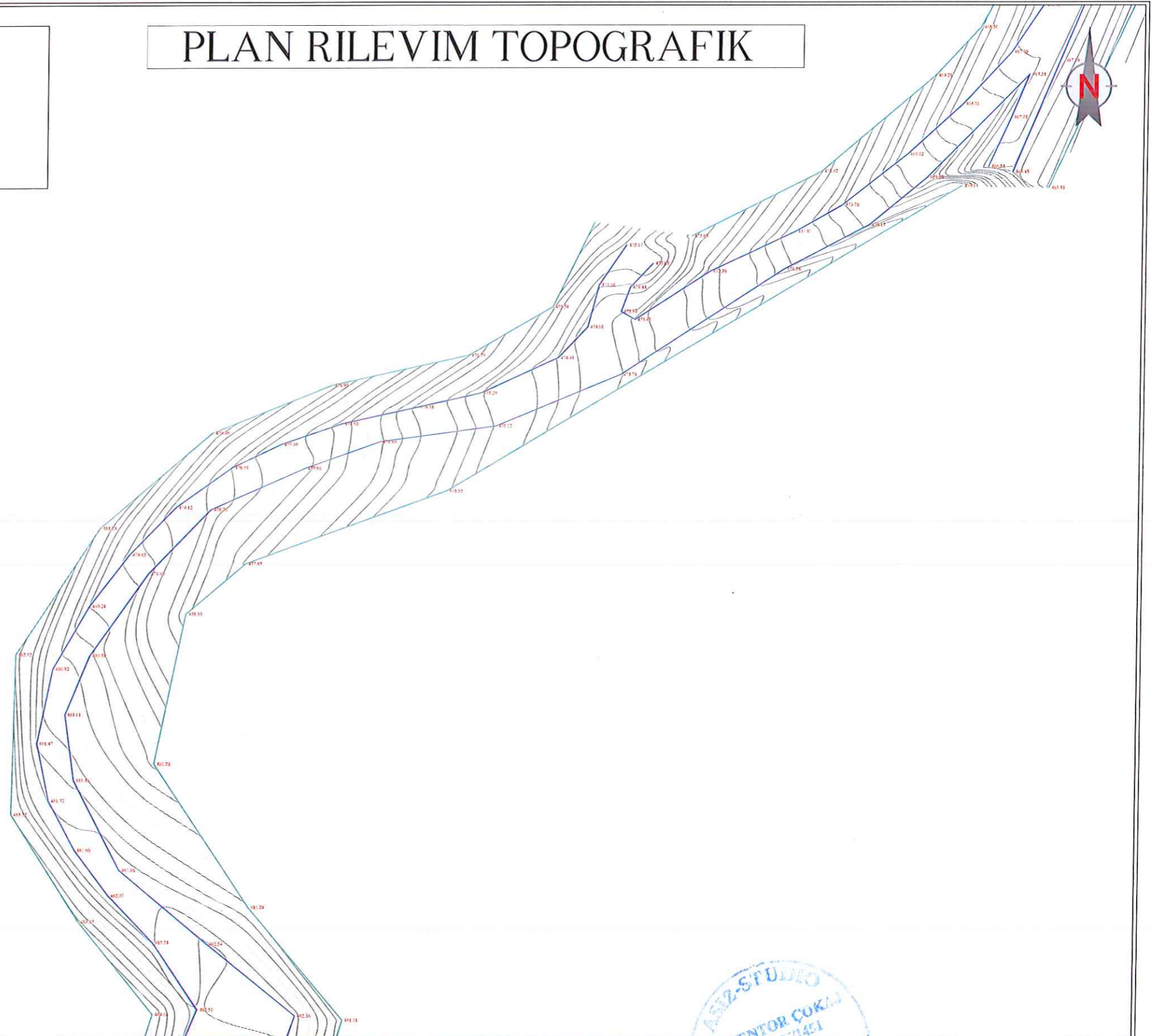





 POROSITESI: Bashkia Tropojë	Objekti: Studim Projektim Rrugët Rurale Segmenti "Rruga Bylbyl Breçani"	 PROJEKTOI "LAND POINT-AL " Rruga Xhemal Tafaj; Ndertesa nr 5	Projektues Ing. Mentor COKAJ	SHKALLA 1 : 500	FLETA B-04
				 Tiranë 2022	Format A3

PLAN RILEVIM TOPOGRAFIK






LEGJENDA

- Gjurmë rruge ekzistuese
- Skarpate terreni
- Kanale kullimi
- Tombino ekzistuese
- Izohipse

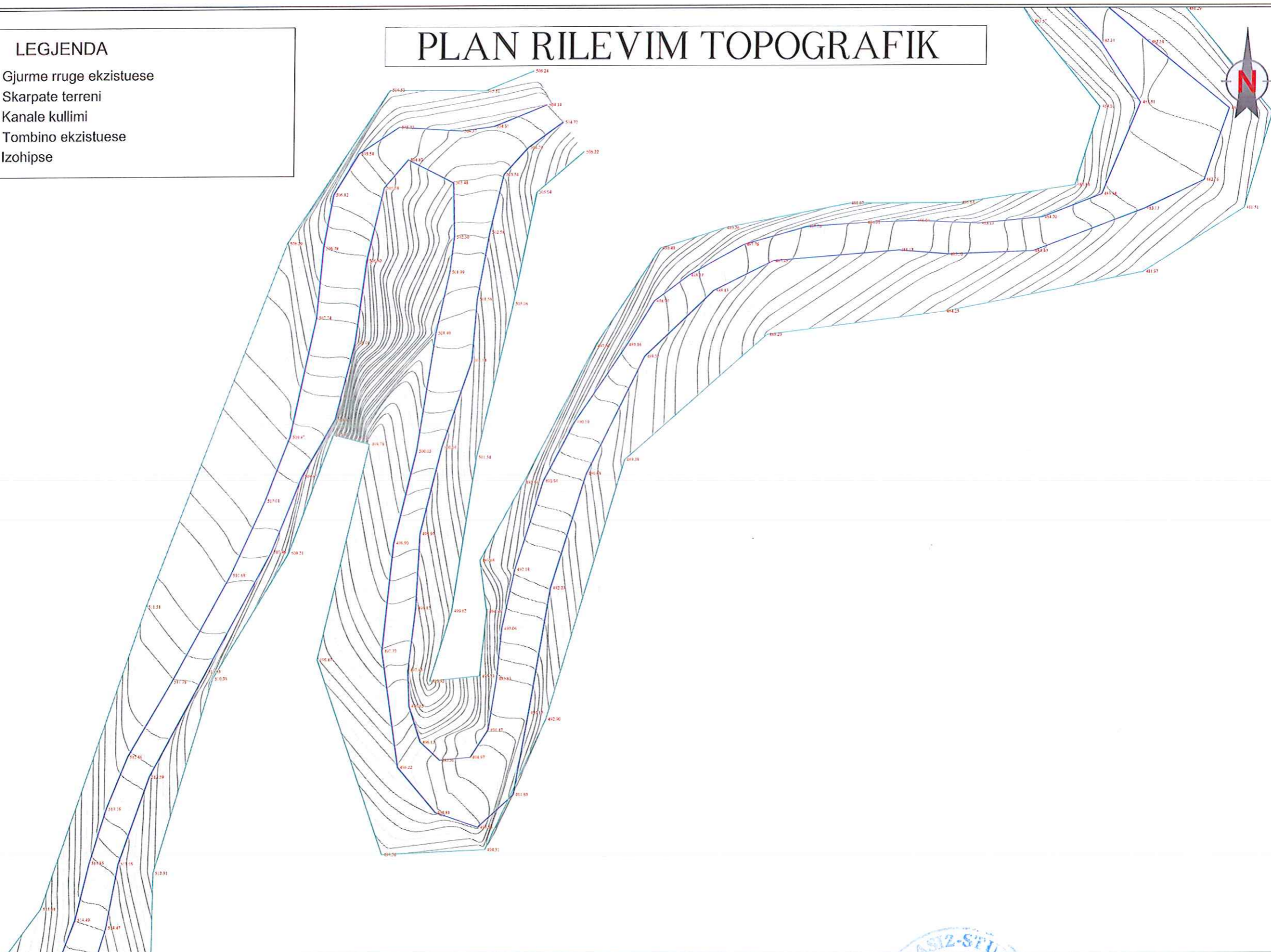






 POROSITESI: Bashkia Tropojë	Objekti: Studim Projektim Rrugët Rurale Segmenti "Rruga Bylbyl Breçani"	PROJEKTOI 	"LAND POINT-AL " Rruga Xhemal Tafaj; Ndertesa nr 5	Projektues Ing. Mentor ÇOKAJ 	SHKALLA 1 : 500	FLETA B-05
						Tiranë 2022

LEGJENDA

-  Gjurme rruge ekzistuese
-  Skarpate tereni
-  Kanale kullimi
-  Tombino ekzistuese
-  Izohipse

PLAN RILEVIM TOPOGRAFIK

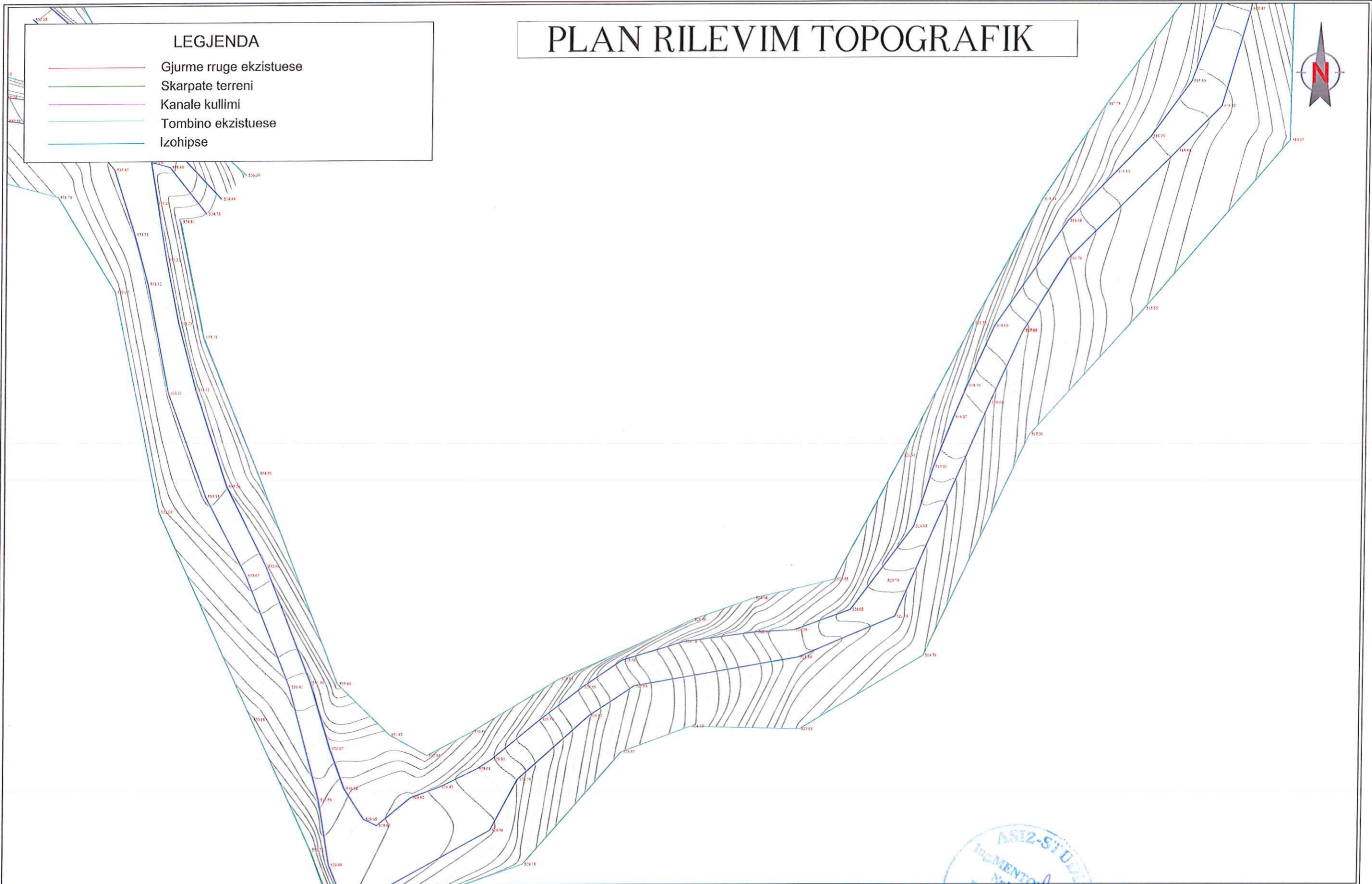





 POROSITESI: Bashkia Tropojë	Objekti: Studim Projektim Rrugët Rurale Segmenti "Rruga Bylbyl Breçani"	PROJEKTOI 	"LAND POINT-AL " Rruga Xhemal Tafaj; Ndertesa nr 5	Projektues Ing. Mentor COKAJ 	SHKALLA 1 : 500 Tiranë 2022	FLETA B-06 Format A3
						

PLAN RILEVIM TOPOGRAFIK

LEGJENDA

- Gjurmë rruge ekzistuese
- Skarpate terreni
- Kanale kullimi
- Tombino ekzistuese
- Izohipse

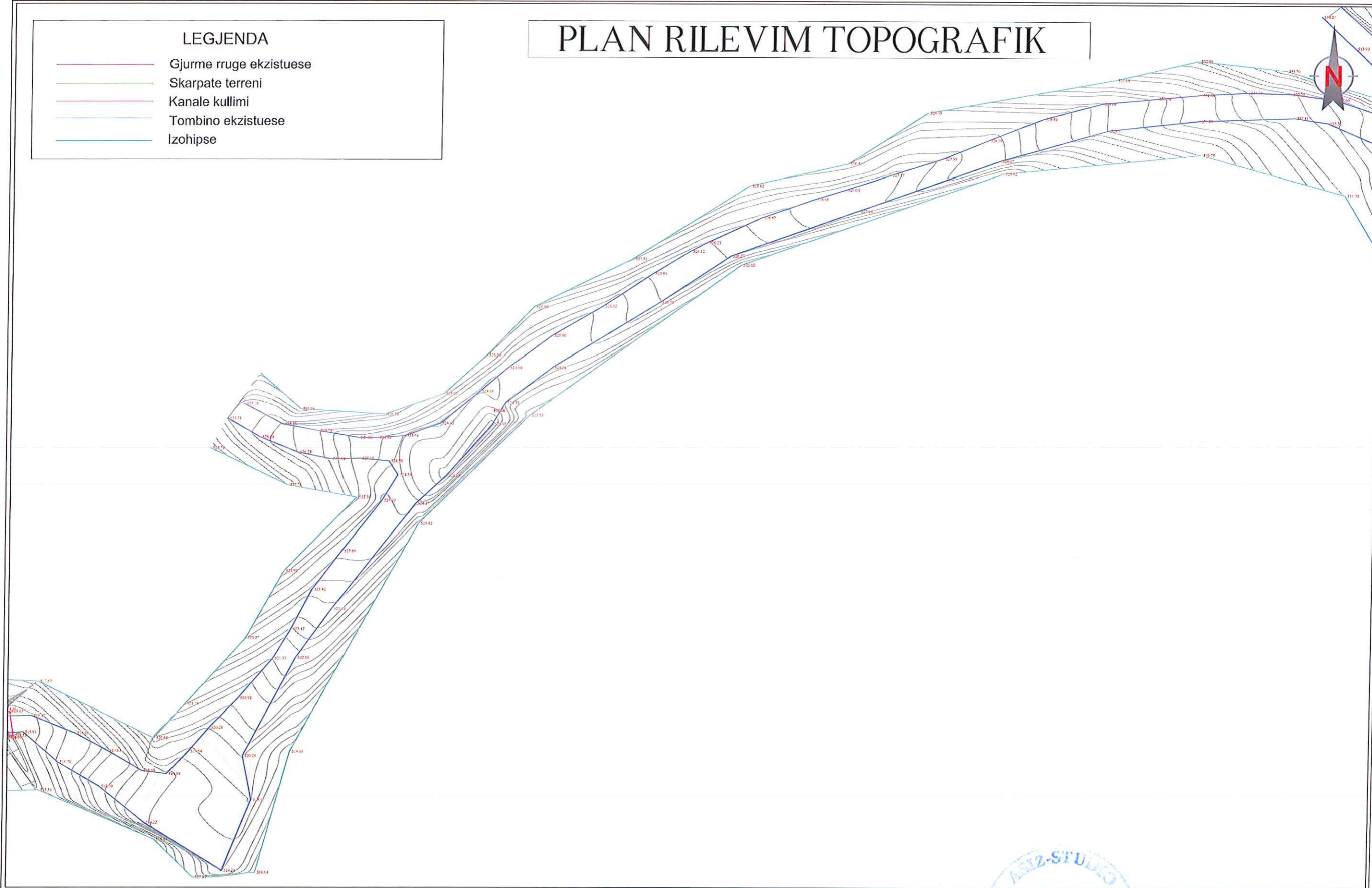


 POROSITESI: Bashkia Tropojë	Objekti: Studim Projektim Rrugët Rurale Segmenti "Rruga Bylbyl Breçani"	PROJEKTOI LAND POINT-AL "LAND POINT-AL" Rruga Xhemal Tafaj; Ndertesa nr 5		Projektues Ing. Mentor COKAJ 	SHKALLA 1 : 500 Tiranë 2022	FLETA B-07 Format A3
						

LEGJENDA

- Gjurme rruge ekzistuese
- Skarpate terreni
- Kanale kullimi
- Tombino ekzistuese
- Izohipse

PLAN RILEVIM TOPOGRAFIK

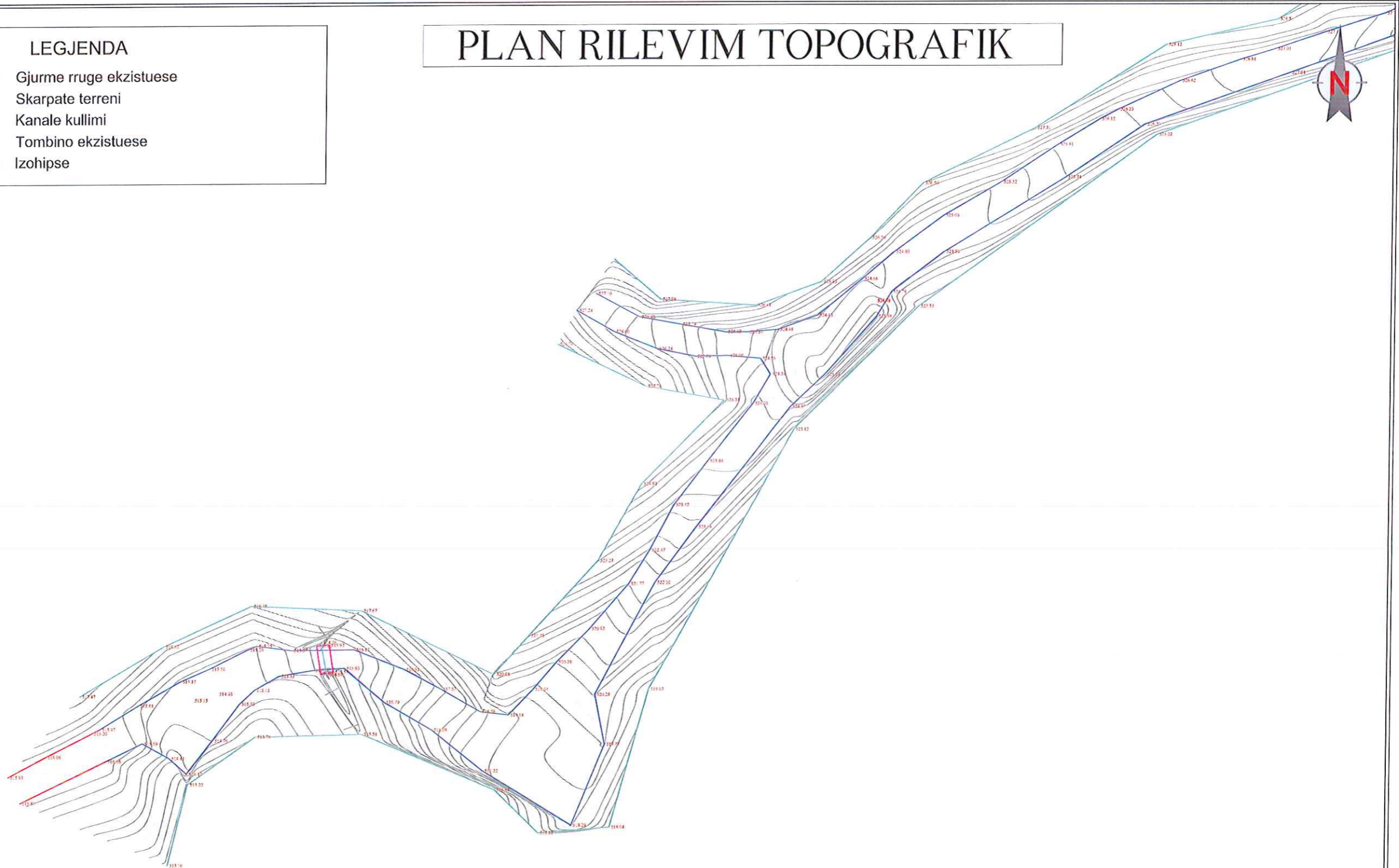





 POROSITESI: Bashkia Tropojë	Objekti: Studim Projektim Rrugët Rurale Segmenti "Rruga Bylbyl Breçani"	PROJEKTOI 	"LAND POINT-AL " Rruga Xhemal Tafaj; Ndertesha nr 5	Projektues Ing. Mentor ÇOKAJ Mentor@yaho.com	SHKALLA 1 : 500 Tiranë 2022	FLETA B-08 Format A3
						

PLAN RILEVIM TOPOGRAFIK

LEGJENDA

- Gjurmë rruge ekzistuese
- Skarpate terreni
- Kanale kullimi
- Tombino ekzistuese
- Izohipse



 POROSITESI: Bashkia Tropojë	Objekti: Studim Projektim Rrugët Rurale Segmenti "Rruga Bylbyl Breçani"	 PROJEKTOI "LAND POINT-AL" Rruga Xhemal Tafaj; Ndertesë nr 5	Projektues Ing. Mentor COKAJ 		SHKALLA 1 : 500	FLETA B-09
					Tiranë 2022	Format A3



PROJEKTOI
LAND POINT-AL

REPUBLIKA E SHQIPERISË
BASHKIA TROPOJE






MIRATOHET
KRYETARI I BASHKISE

Z. REXHE BYBERI

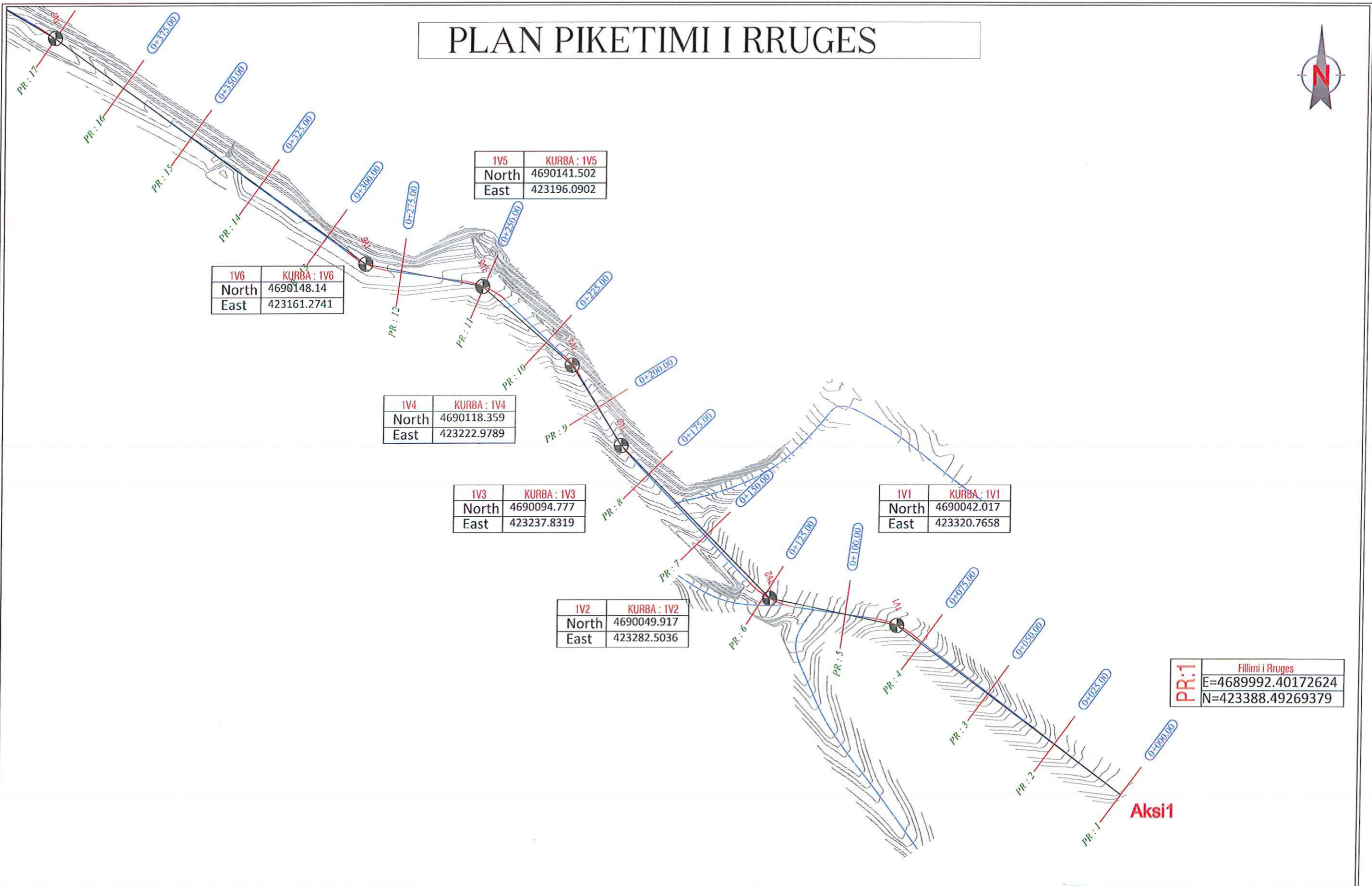
PROJEKT ZBATIMI

OBJEKTI I RRUGËS "BYLBYL BREÇANI", LAGJIA BREÇAN, FSHATI MARKAJ, BASHKIA TROPOJË

PLAN PIKETIMI I RRUGES

 POROSITESI: Bashkia Tropojë	Objekti: Studim Projektim Rrugët Rurale Segmenti "Rruga Bylbyl Breçani"	 PROJEKTOI "LAND POINT-AL " Rruga Xhemal Tafaj; Ndertesa nr 5	Ing. Mentor COKAJ	 Projektues Zemir Zhdan Rruga Xhemal Tafaj, Nr. 5 Tropojë, Shqipëri Tel: 069 21 89278	SHKALLA	FLETA
	Tiranë 2022				Format A3	

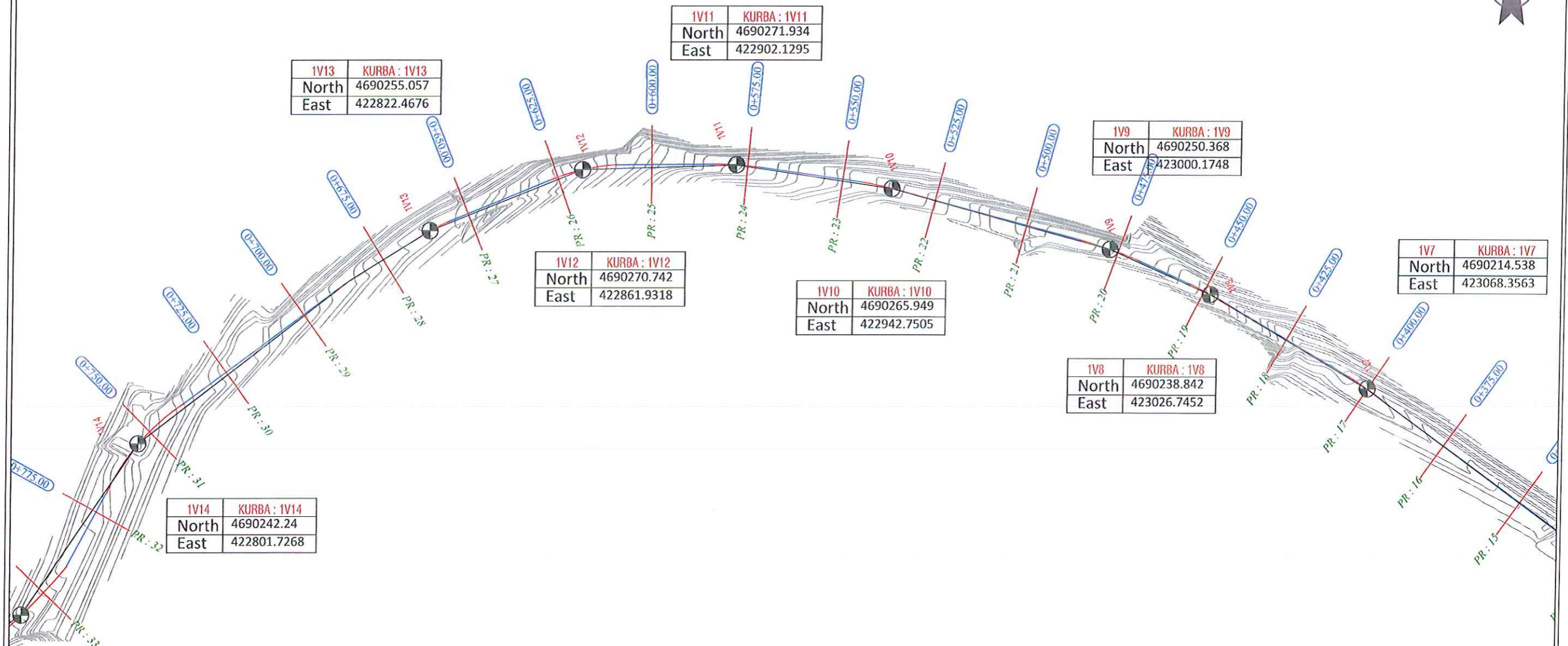
PLAN PIKETIMI I RRUGES



 POROSITESI: Bashkia Tropojë	Objekti: Studim Projektim Rrugët Rurale Segmenti "Rruga Bylbyl Breçani"	 PROJEKTOI "LAND POINT-AL" Rruga Xhemal Tafaj; Ndertesë nr 5	Projektues		SHKALLA	FLETA
			Ing. Mentor COKAJ	 Tiranë 2022	1 : 1000	C-01
						Format A3



PLAN PIKETIMI I RRUGES



1V13	KURBA: 1V13
North	4690255.057
East	422822.4676

1V11	KURBA: 1V11
North	4690271.934
East	422902.1295

1V9	KURBA: 1V9
North	4690250.368
East	423000.1748

1V12	KURBA: 1V12
North	4690270.742
East	422861.9318




1V10	KURBA: 1V10
North	4690265.949
East	422942.7505

1V7	KURBA: 1V7
North	4690214.538
East	423068.3563

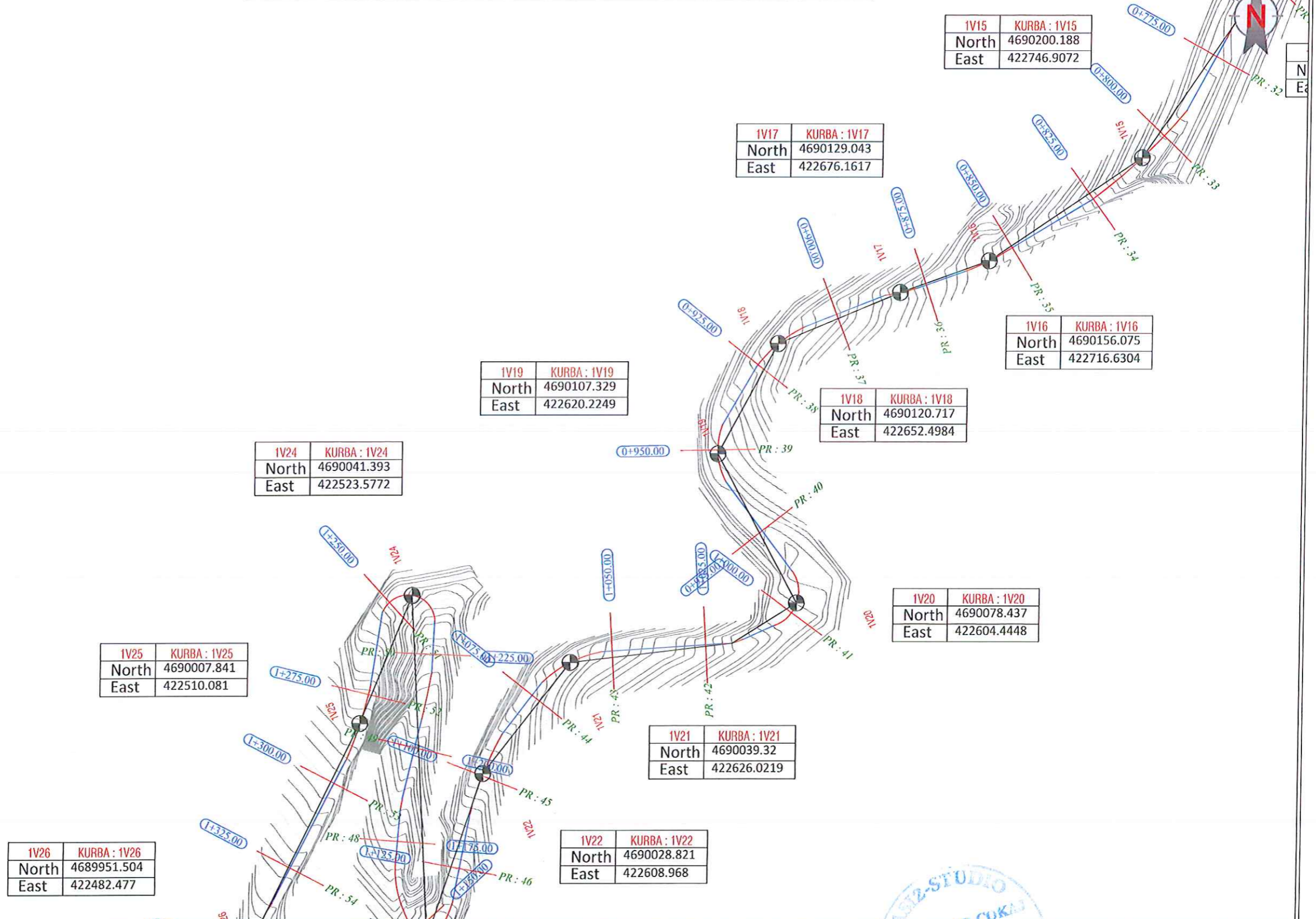
1V8	KURBA: 1V8
North	4690238.842
East	423026.7452


1V14	KURBA: 1V14
North	4690242.24
East	422801.7268

16
75
04

 POROSITESI: Bashkia Tropojë	Objekti: Studim Projektim Rrugët Rurale Segmenti "Rruga Bylbyl Breçani"	 PROJEKTOI "LAND POINT-AL" Rruga Xhemal Tafaj; Ndertesë nr 5	Projektues Ing. Mentor COKAJ 	SHKALLA	FLETA
				1 : 1000	C-02
				Tiranë 2022	Format A3

PLAN PIKETIMI I RRUGES



 POROSITESI: Bashkia Tropojë	Objekti: Studim Projektim Rrugët Rurale Segmenti "Rruga Bylbyl Breçani"	 PROJEKTOI "LAND POINT-AL" Rruga Xhemal Tafaj; Ndertesa nr 5	Projektues Ing. Mentor ÇOKAJ 	SHKALLA 1 : 1000	FLETA C-03
				Tiranë 2022	Format A3

PLAN PIKETIMI I RRUGES

1V25	KURBA : 1V25
North	4690007.841
East	422510.081

1V26	KURBA : 1V26
North	4689951.504
East	422482.477

1V35	KURBA : 1V35
North	4689917.357
East	422265.4229

1V34	KURBA : 1V34
North	4689915.712
East	422308.6184

1V28	KURBA : 1V28
North	4689885.714
East	422443.8172

1V27	KURBA : 1V27
North	4689925.259
East	422474.9512

1V36	KURBA : 1V36
North	4689881.629
East	422181.9661

1V33	KURBA : 1V33
North	4689872.698
East	422322.7905

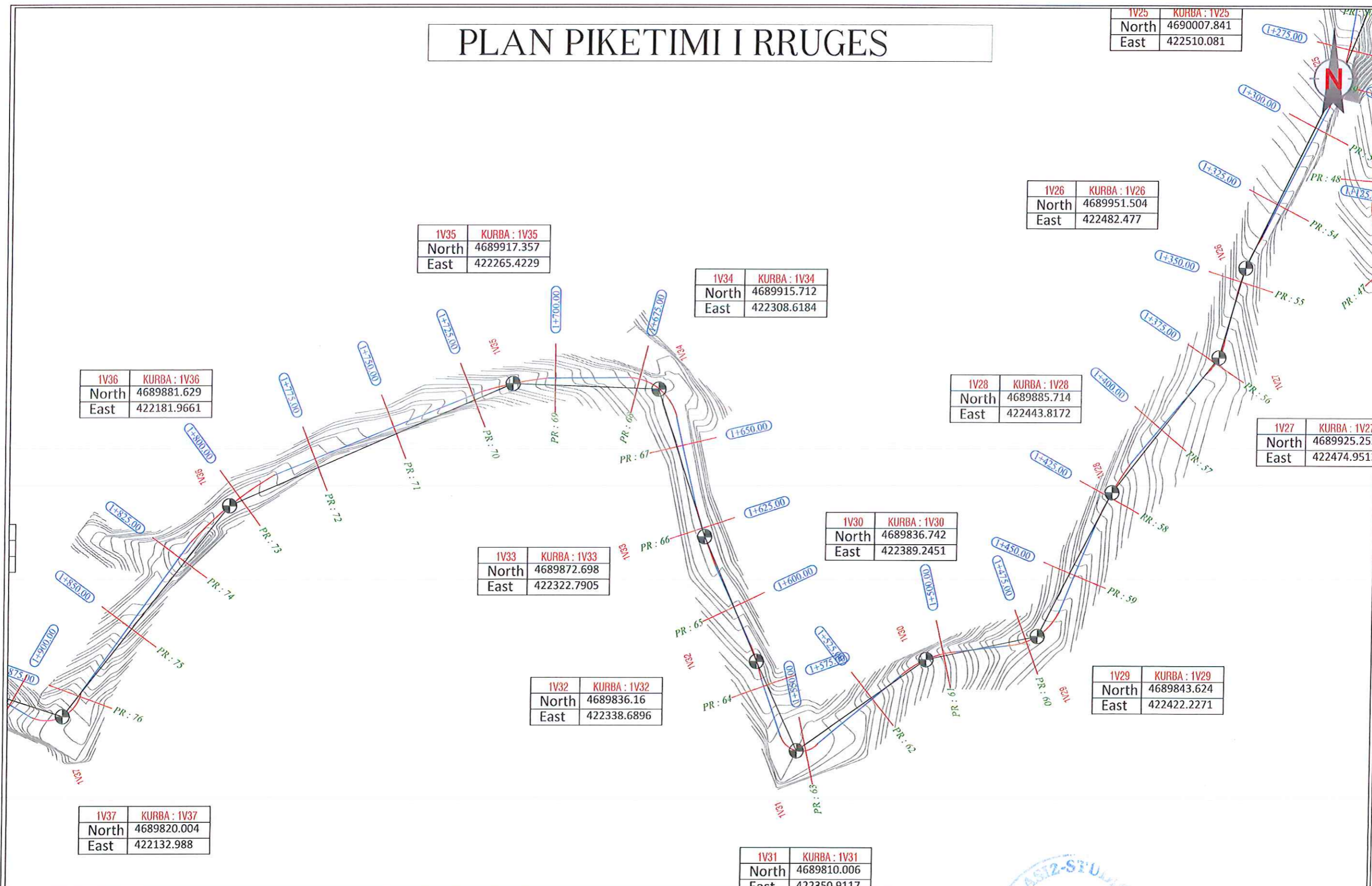
1V30	KURBA : 1V30
North	4689836.742
East	422389.2451

1V32	KURBA : 1V32
North	4689836.16
East	422338.6896

1V29	KURBA : 1V29
North	4689843.624
East	422422.2271

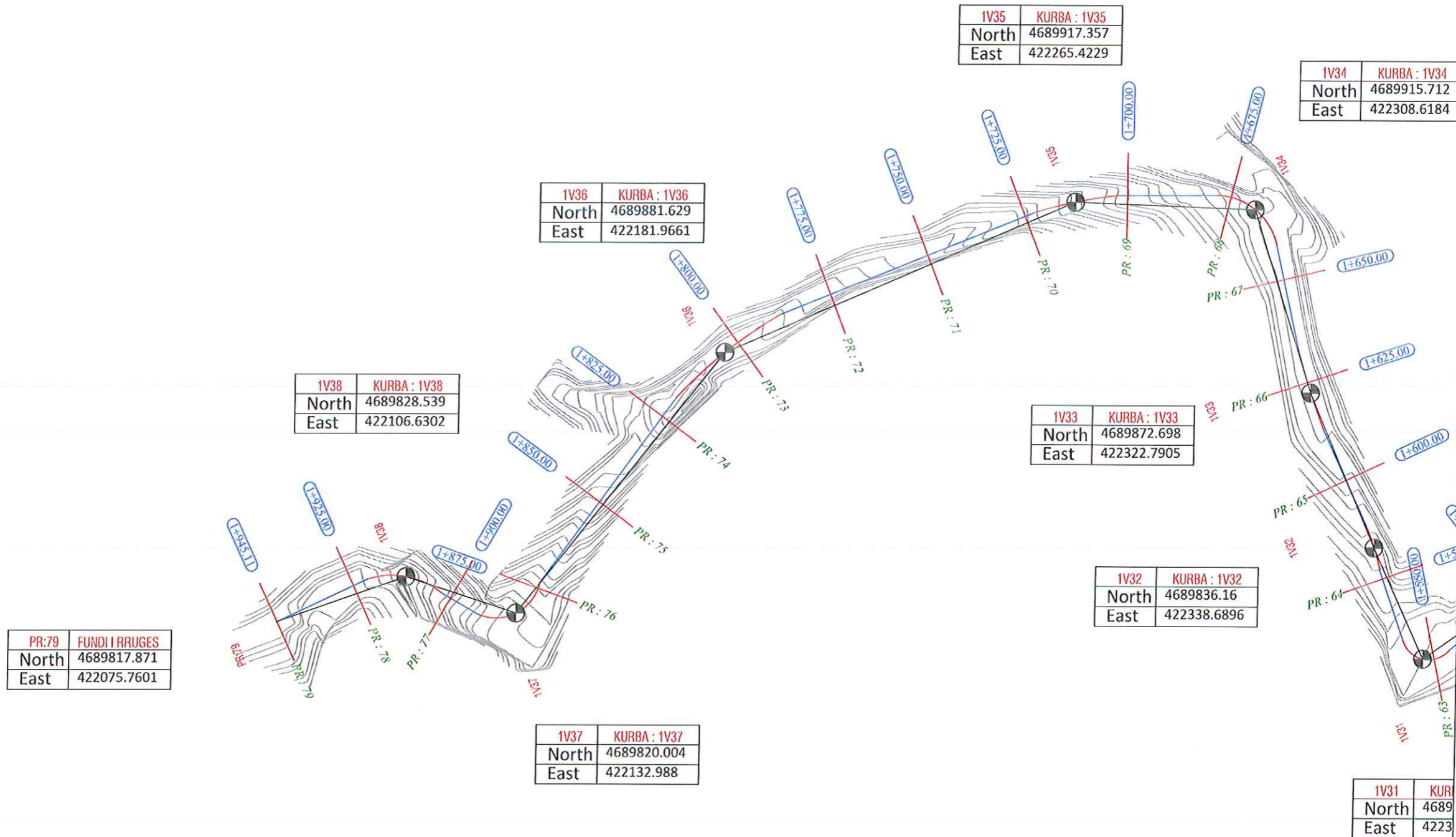
1V37	KURBA : 1V37
North	4689820.004
East	422132.988

1V31	KURBA : 1V31
North	4689810.006
East	422350.9117



	POROSITESI:	Objekti: Studim Projektim Rrugët Rurale Segmenti "Rruga Bylbyl Breçani"		PROJEKTOI	Projektues Ing. Mentor COKAJ	SHKALLA	FLETA
	Bashkia Tropojë			"LAND POINT-AL "		1 : 1000	C-04
				Rruga Xhemal Tafaj; Nderesa nr 5		Tiranë 2022	Format A3

PLAN PIKETIMI I RRUGES



 POROSITESI: Bashkia Tropojë	Objekti: Studim Projektim Rrugët Rurale Segmenti "Ruga Bylbyl Breçani"	PROJEKTOI  "LAND POINT-AL " Rruga Xhemal Tafaj; Nderesa nr 5	Projektues Ing. Mentor COKAJ		SHKALLA 1 : 1000	FLETA C-05
					Tiranë 2022	Format A3

PROJEKTOI
LAND POINT-AL

REPUBLIKA E SHQIPERISË
BASHKIA TROPOJE






MIRATOHET
KRYETARI I BASHKISE

Z. REXHE BYBERI

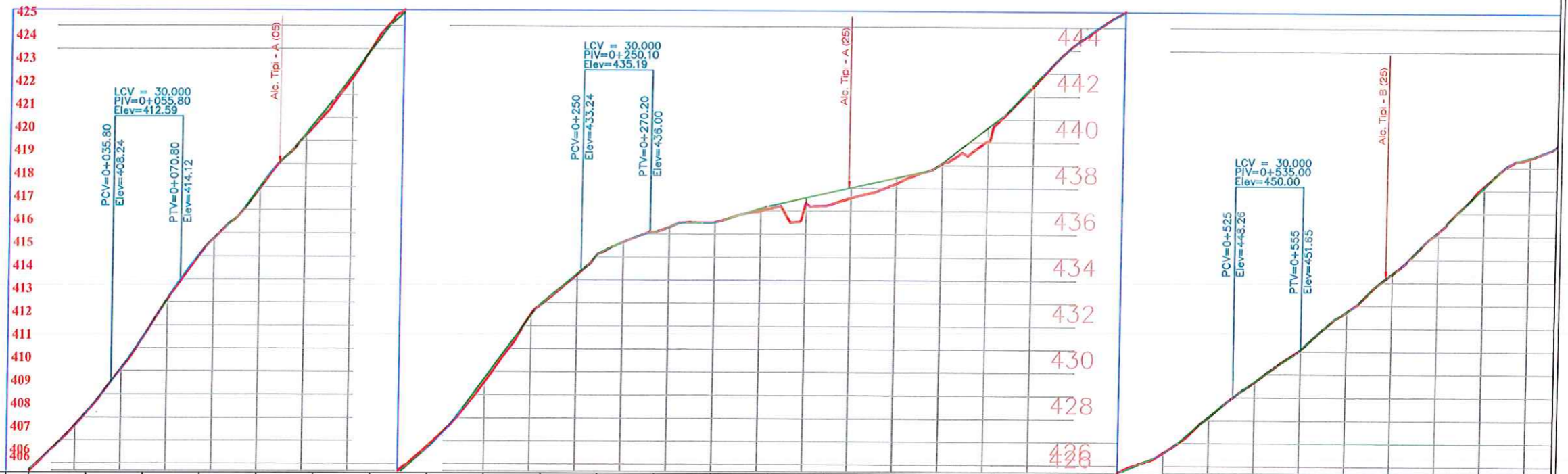
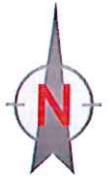
PROJEKT ZBATIMI

OBJEKTI I RRUGËS "BYLBYL BREÇANI", LAGJIA BREÇAN, FSHATI MARKAJ, BASHKIA TROPOJË



PROFILI GJATESOR I RRUGES

 POROSITESI: Bashkia Tropojë	Objekti:	PROJEKTOI  "LAND POINT-AL "	Ing. Mentor COKAJ	Projektues  ORÇUKAJ No. 2/1451 Zbatim @y-shaqi.com	SHKALLA	FLETA
	Studim Projektim Rrugët Rurale Segmenti "Rruga Bylbyl Breçani"				Rruga Xhemal Tafaj; Ndertesa nr 5	Tiranë 2022

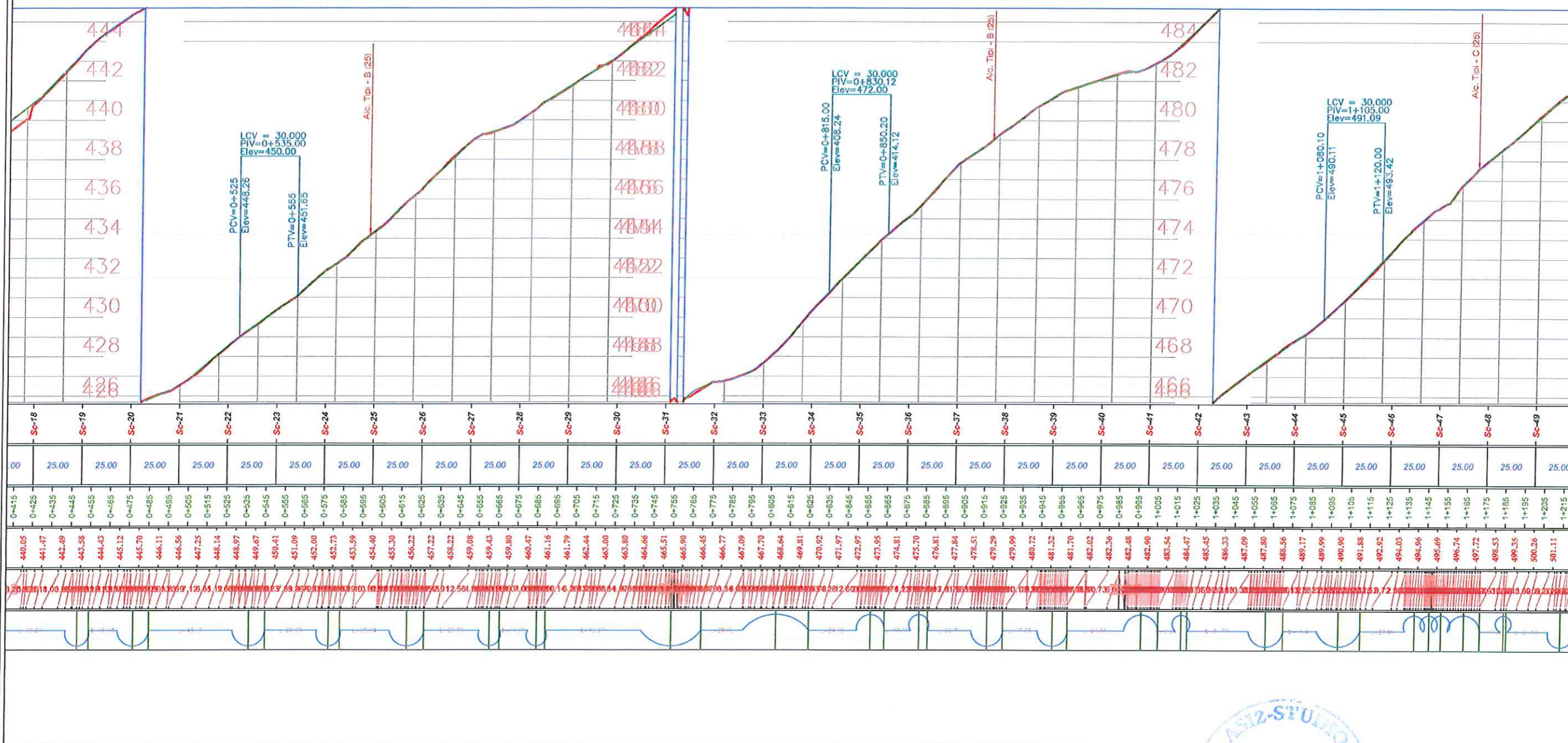
PROFILI GJATESOR I RRUGES





SEKSIONI	Sc-1	Sc-2	Sc-3	Sc-4	Sc-5	Sc-6	Sc-7	Sc-8	Sc-9	Sc-10	Sc-11	Sc-12	Sc-13	Sc-14	Sc-15	Sc-16	Sc-17	Sc-18	Sc-19	Sc-20	Sc-21	Sc-22	Sc-23	Sc-24	Sc-25	Sc-26	Sc-27																																									
DISTANCA PJESORE		25.00	25.00	25.00	25.00	25.00	25.00	25.00	25.00	25.00	25.00	25.00	25.00	25.00	25.00	25.00	25.00	25.00	25.00	25.00	25.00	25.00	25.00	25.00	25.00	25.00	25.00																																									
DISTANCE PROGRESIVE	0+005	0+005	0+015	0+025	0+035	0+045	0+055	0+065	0+075	0+085	0+095	0+105	0+115	0+125	0+135	0+145	0+155	0+165	0+175	0+185	0+195	0+205	0+215	0+225	0+235	0+245	0+255	0+265	0+275	0+285	0+295	0+305	0+315	0+325	0+335	0+345	0+355	0+365	0+375	0+385	0+395	0+405	0+415	0+425	0+435	0+445	0+455	0+465	0+475	0+485	0+495	0+505	0+515	0+525	0+535	0+545	0+555	0+565	0+575	0+585	0+595	0+605	0+615	0+625	0+635	0+645	0+655	0+665
KUOTA	406.69	406.66	407.68	408.83	410.15	411.59	413.15	414.57	415.79	416.71	417.99	419.25	420.31	421.42	422.79	424.37	425.52	426.34	427.24	428.32	429.61	430.99	432.54	433.40	434.25	435.18	435.65	436.04	436.30	436.50	436.51	436.83	437.01	437.01	437.32	437.27	437.58	437.82	438.23	438.65	439.10	439.48	440.05	441.47	442.49	443.58	444.43	445.12	445.70	446.11	446.56	447.25	448.14	448.97	449.67	450.41	451.09	452.00	452.73	453.59	454.40	455.30	456.22	457.22	458.22	459.08	459.43	459.80
ELEMENTE VERTIKAL	[Vertical curve symbols and data points]																																																																			
ELEMENTE HORIZONTAL	[Horizontal alignment symbols and data points]																																																																			

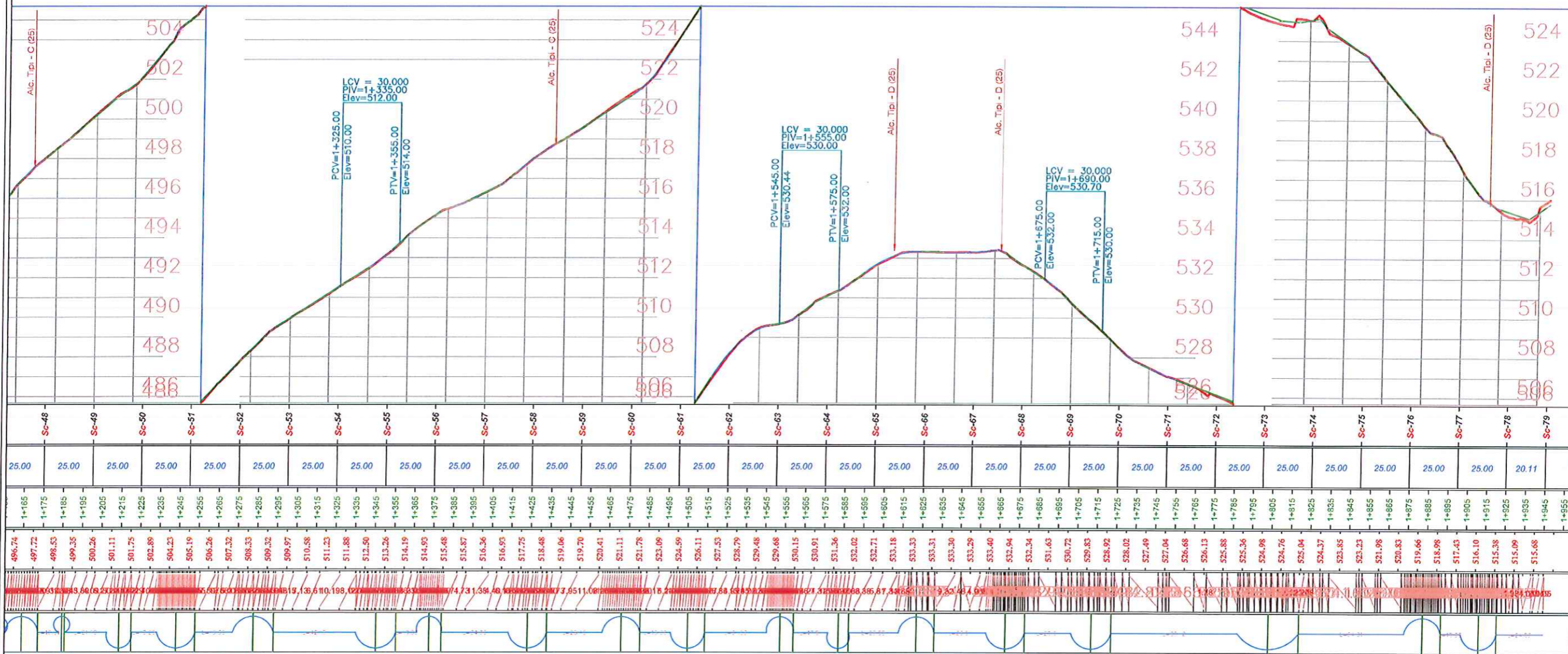
 POROSITESI: Bashkia Tropoje	Objekti: Studim Projektim Rrugët Rurale Segmenti "Rruga Bylbyl Breçani"	PROJEKTOI  "LAND POINT-AL"		Projektues Ing. Mentor ÇOKAJ	SHKALLA 1 : 2000	FLETA D-01
		Rruga Xhemal Tafaj; Ndertes nr 5		Tiranë 2022	Format A3	

PROFILI GJATESOR I RRUGES



POROSITESI:  Bashkia Tropojë	Objekti: Studim Projektim Rrugët Rurale Segmenti "Rruga Bylbyl Breçani"	PROJEKTOI  "LAND POINT-AL" Rruga Xhemal Tafaj; Nderesa nr 5	Projektues Ing. Mentor ÇOKAJ		SHKALLA 1 : 2000	FLETA D-02
			Tiranë 2022		Format A3	

PROFILI GJATESOR I RRUGES



<p>POROSITESI: Bashkia Tropoje</p>	<p>Objekti: Studim Projektim Rrugët Rurale Segmenti "Rruga Bylbyl Breçani"</p>	<p>PROJEKTOI "LAND POINT-AL" Rruga Xhemal Tafaj; Nderesa nr 5</p>	<p>Projektues Ing. Mentor COKAJ</p>		<p>SHKALLA 1 : 2000</p>	<p>FLETA D-03</p>
					<p>Tiranë 2022</p>	<p>Format A3</p>

PROJEKTOI
LAND POINT-AL

REPUBLIKA E SHQIPERISË
BASHKIA TROPOJE





MIRATOHET
KRYETARI I BASHKISE

Z. REXHE BYBERI

PROJEKT ZBATIMI

OBJEKTI I RRUGËS "BYLBYL BREÇANI", LAGJIA BREÇAN, FSHATI MARKAJ, BASHKIA TROPOJË

PLANIMETRIA E PERGJITHSHME

 POROSITESI: Bashkia Tropojë	Objekti: Studim Projektim Rrugët Rurale Segmenti "Rruga Bylbyl Breçani"	PROJEKTOI		Projektues	SHKALLA	FLETA
			"LAND POINT-AL " Rruga Xhemal Tafaj; Nderesa nr 5	Ing. Mentor COKAJ	Tiranë 2022	Format A3

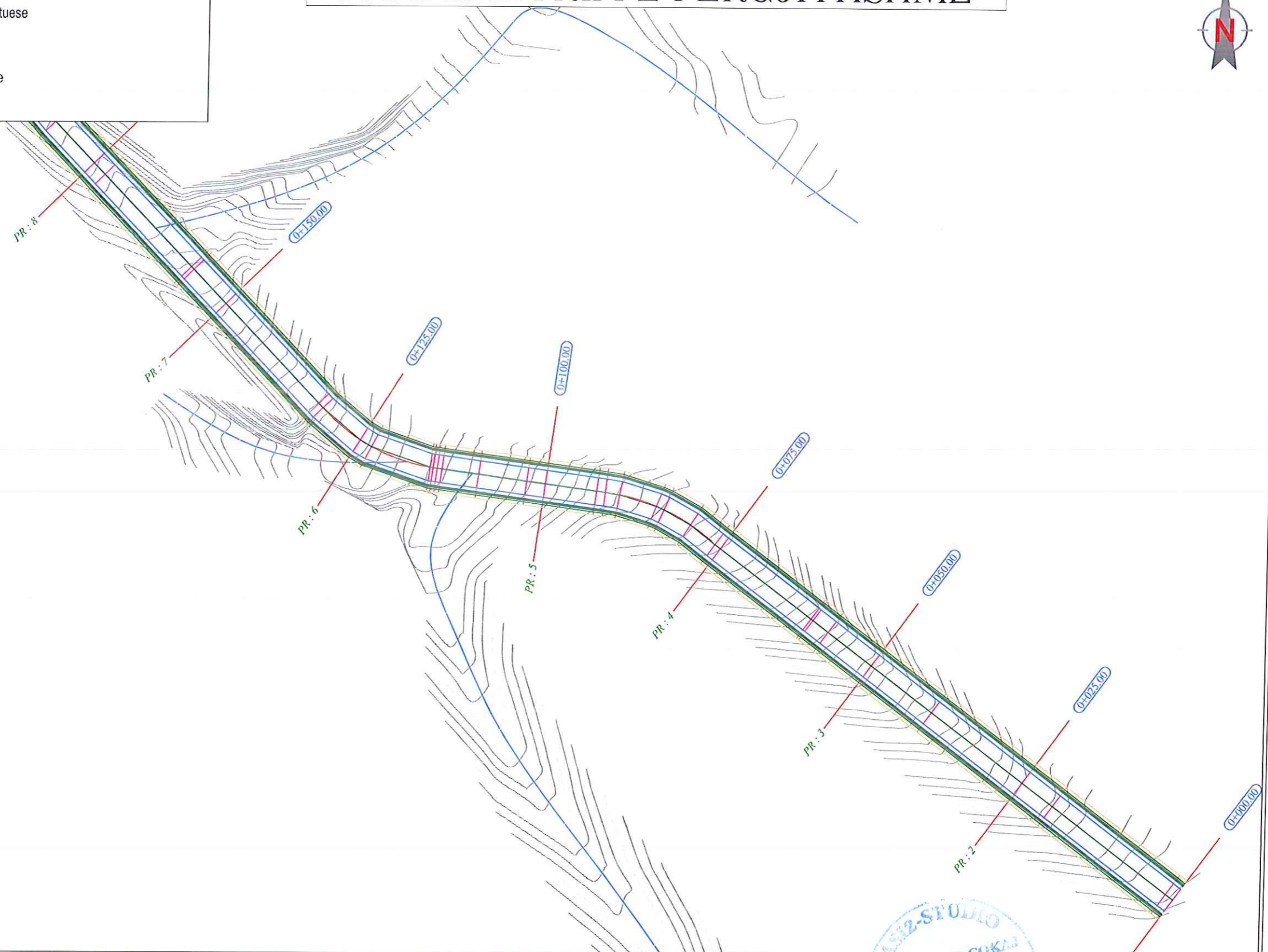




PLANIMETRIA E PERGJITHSHME



LEGJENDA

- Gjurme rruge ekzistuese
- Skarpate terreni
- Kanale kullimi
- Tombino ekzistuese
- Izohipse



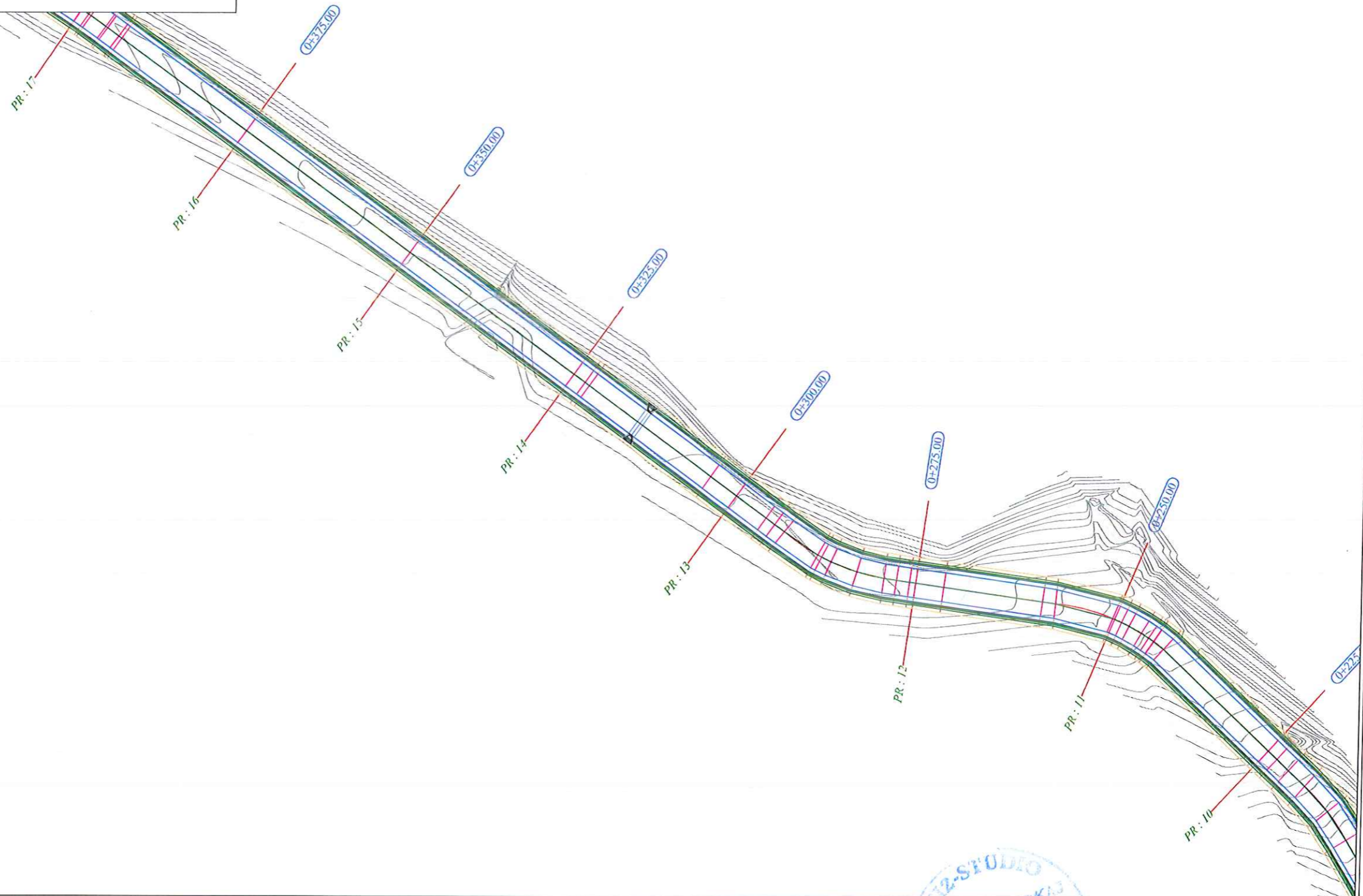
 POROSITESI: Bashkia Tropojë	Objekti: Studim Projektim Rrugët Rurale Segmenti "Rruga Bylbyl Breçani"	PROJEKTOI 	"LAND POINT-AL" Rruga Xhemal Tafaj; Ndertesa nr 5	Projektues Ing. Mentor COKAJ		SHKALLA 1 : 500 Tiranë 2022	FLETA E-01 Format A3
	069 21 48						

PLANIMETRIA E PERGJITHSHME



LEGJENDA

- Gjurmë rruge ekzistuese
- Skarpate terreni
- Kanale kullimi
- Tombino ekzistuese
- Izohipse



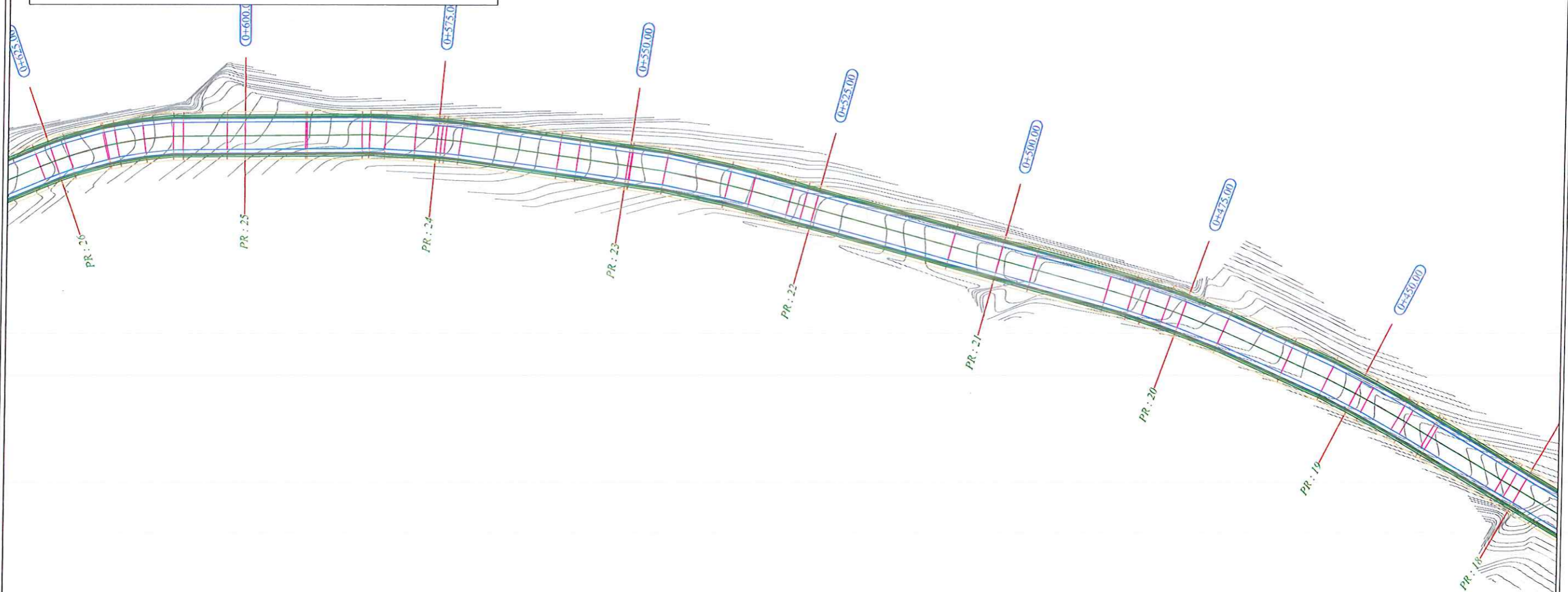
 POROSITESI: Bashkia Tropojë	Objekti:	PROJEKTOI	Projektues	SHKALLA	FLETA
	Studim Projektim Rrugët Rurale Segmenti "Ruga Bylbyl Breçani"	 "LAND POINT-AL" Rruga Xhemal Tafaj; Ndertes nr 5	Ing. Mentor COKAJ	1 : 500	E-02
			 Tiranë 2022	Tiranë 2022	Format A3




PLANIMETRIA E PERGJITHSHME



LEGJENDA

- Gjurmë rruge ekzistuese
- Skarpate terreni
- Kanale kullimi
- Tombino ekzistuese
- Izohipse

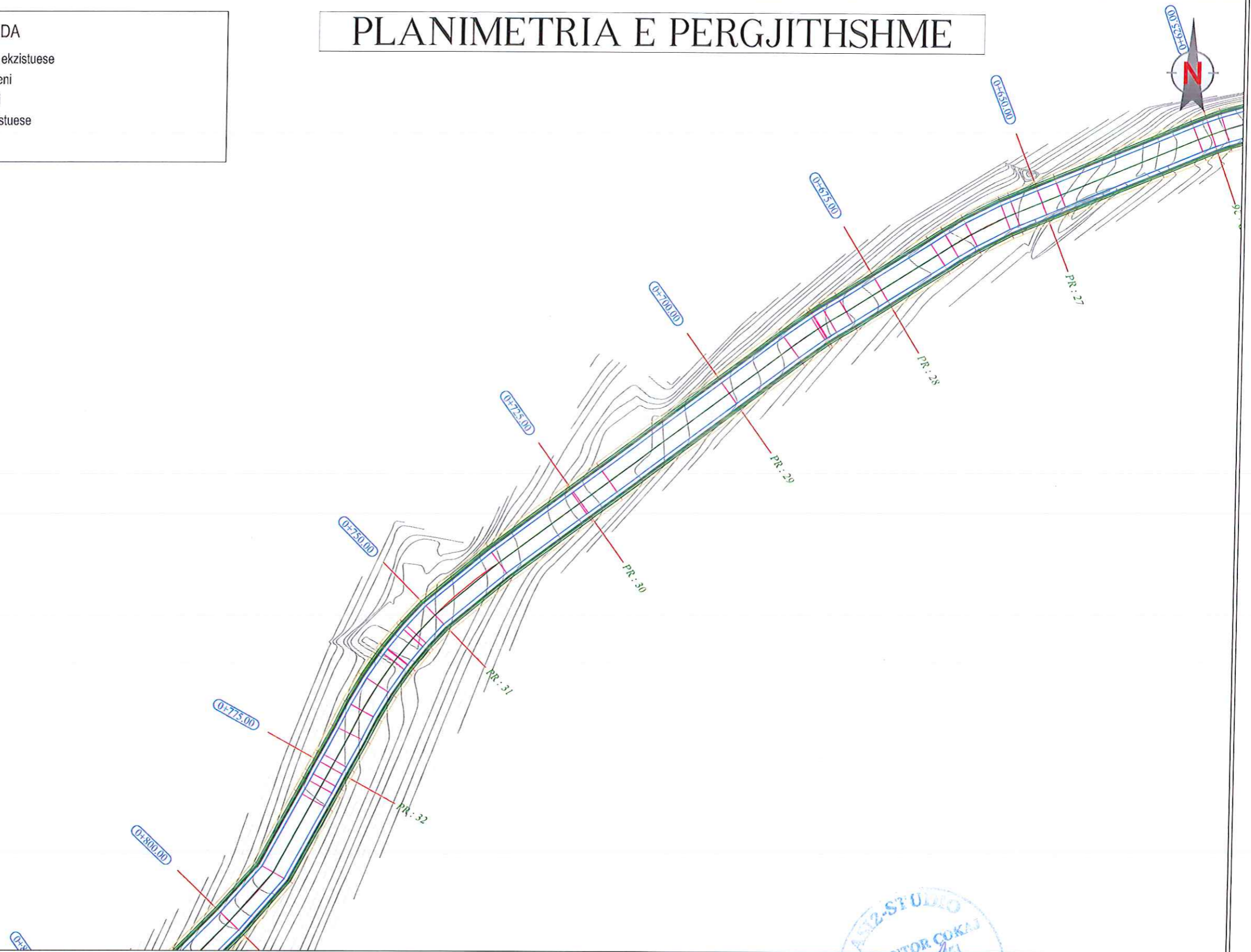




	POROSITESI:		PROJEKTOI		Projektues		SHKALLA	FLETA
	Bashkia Tropojë	Objekti: Studim Projektim Rrugët Rurale Segmenti "Rruga Bylbyl Breçani"		"LAND POINT-AL " Rruga Xhemal Tafaj; Ndertesa nr 5	Ing. Mentor ÇOKAJ		1 : 500	E-03
						Tiranë 2022	Format A3	

PLANIMETRIA E PERGJITHSHME

LEGJENDA






- Gjurme rruge ekzistuese
- Skarpate terreni
- Kanale kullimi
- Tombino ekzistuese
- Izohipse

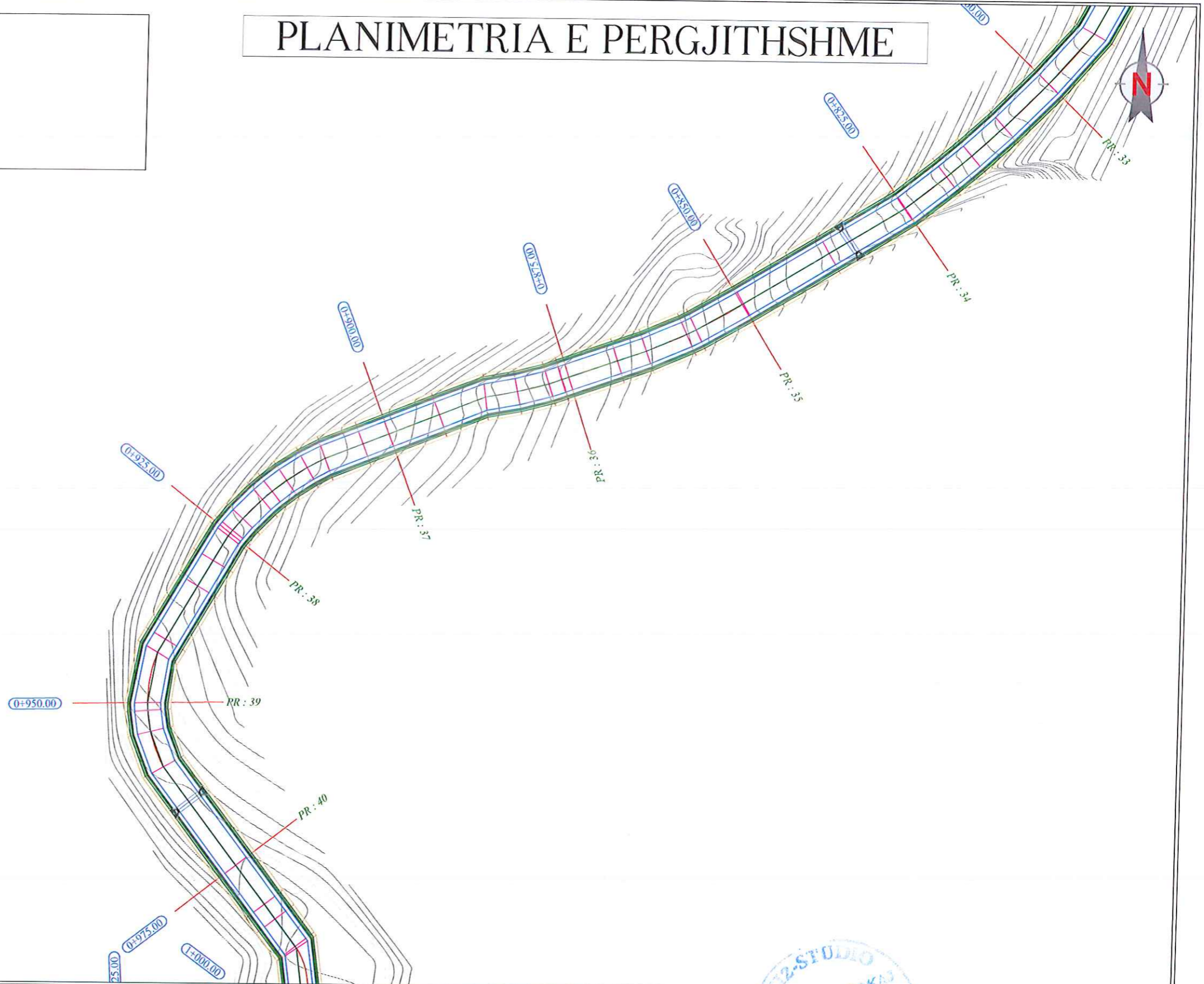




 POROSITESI: Bashkia Tropojë	Objekti: Studim Projektim Rrugët Rurale Segmenti "Rruga Bylbyl Breçani"	PROJEKTOI 	"LAND POINT-AL" Rruga Xhemal Tafaj; Ndertesha nr 5	Projektues Ing. Mentor COKAJ	SHKALLA 1 : 500	FLETA E-04
					Tiranë 2022	Format A3

PLANIMETRIA E PERGJITHSHME

LEGJENDA






-  Gjurmë rruge ekzistuese
-  Skarpate terreni
-  Kanale kullimi
-  Tombino ekzistuese
-  Izohipse

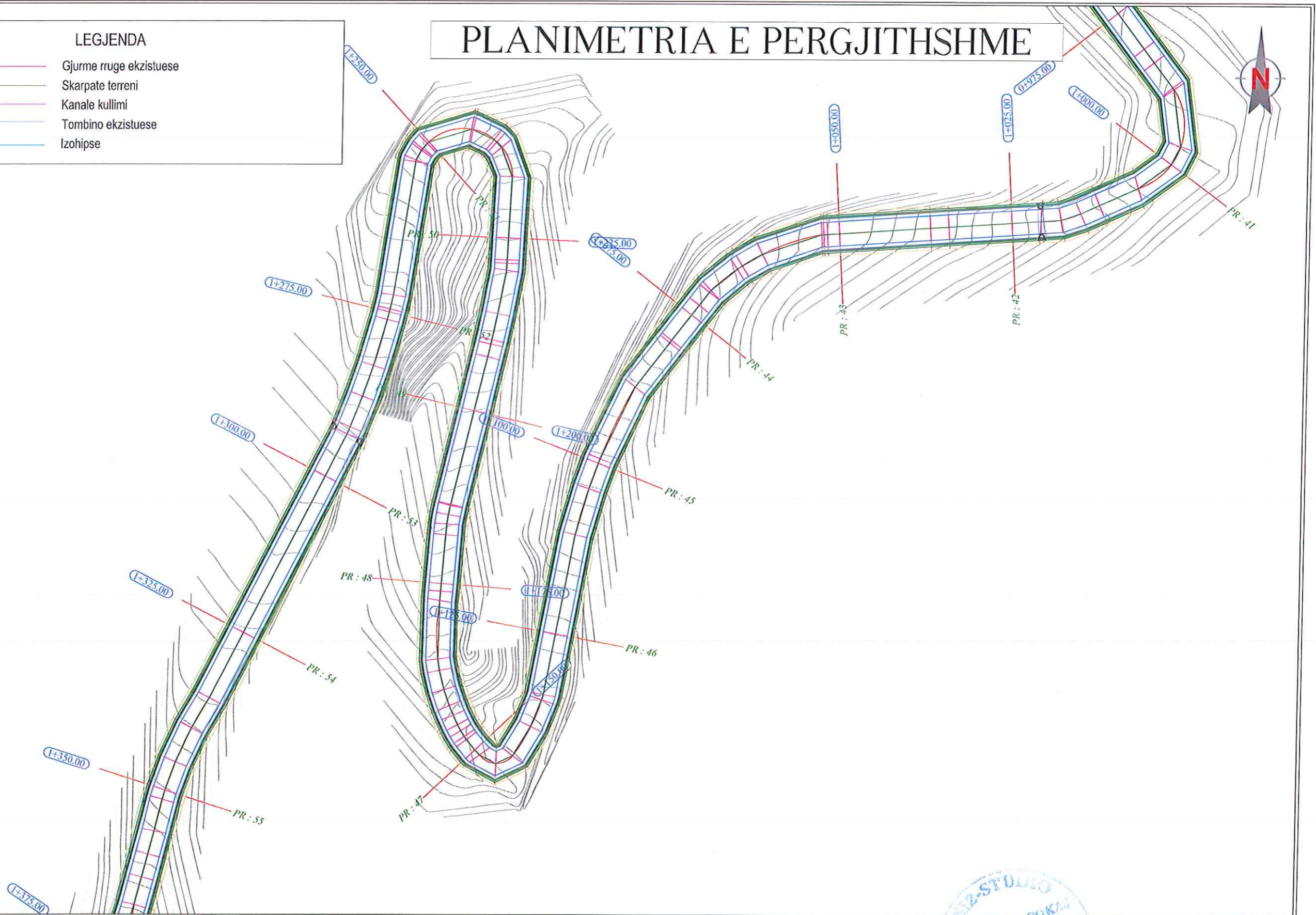






 POROSITESI: Bashkia Tropojë	Objekti: Studim Projektim Rrugët Rurale Segmenti "Rruga Bylbyl Breçani"	PROJEKTOI  "LAND POINT-AL " Rruga Xhemal Tafaj; Ndertesa nr 5		Projektues Ing. Mentor COKAJ	SHKALLA 1 : 500	FLETA E-05
		Tiranë 2022	Format A3			

PLANIMETRIA E PERGJITHSHME

LEGJENDA






-  Gjurme rruge ekzistuese
-  Skarpate terreni
-  Kanale kullimi
-  Tombino ekzistuese
-  Izohipse

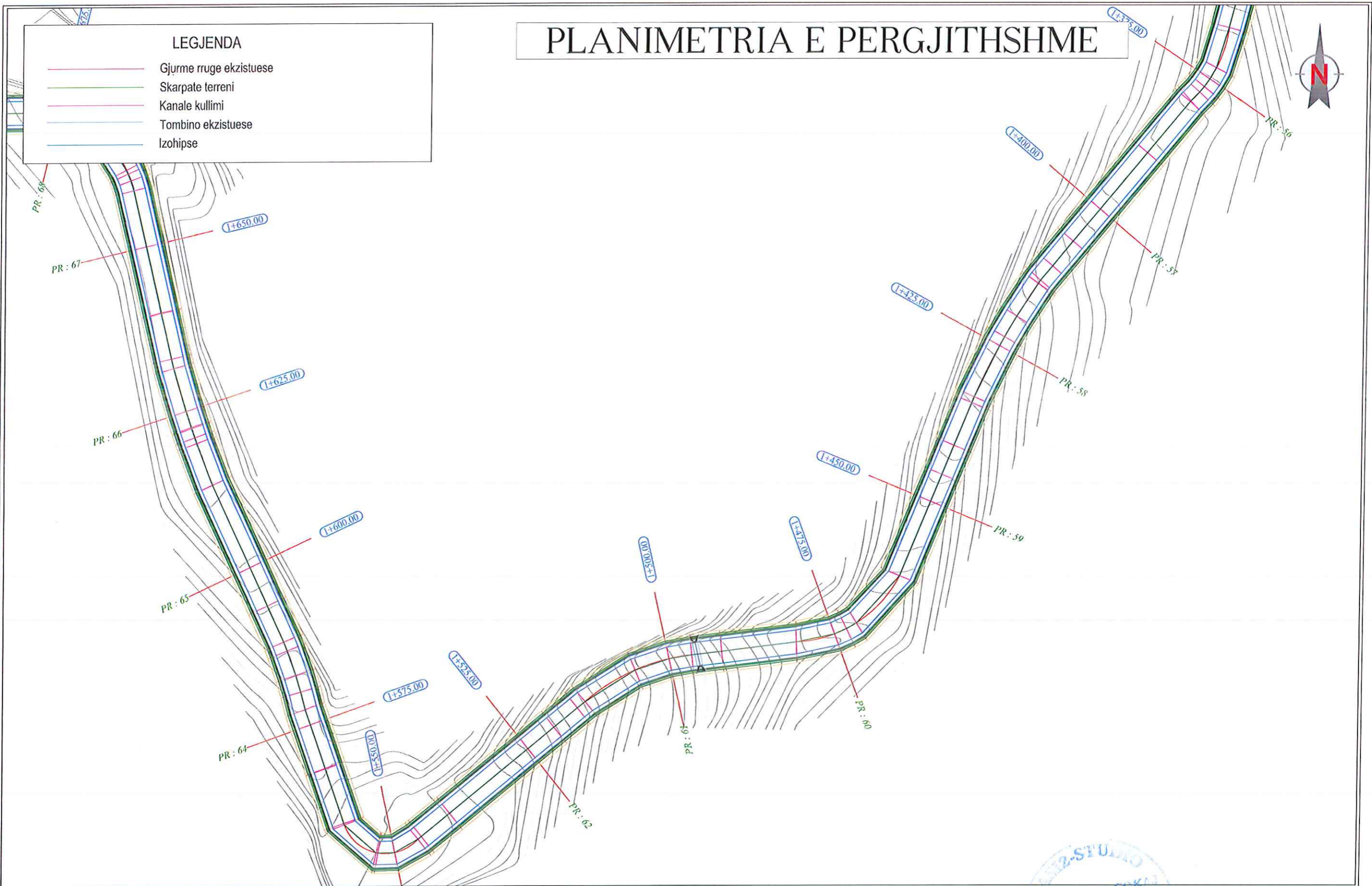


POROSITESI:  Bashkia Tropojë	Objekti: Studim Projektim Rrugët Rurale Segmenti "Ruga Bylbyl Breçani"	PROJEKTOI  "LAND POINT-AL "		Projektues Ing. Mentor COKAJ 		SHKALLA 1 : 500	FLETA E-06
		Rruga Xhemal Tafaj; Nderresa nr 5				Tiranë 2022	Format A3

PLANIMETRIA E PERGJITHSHME

LEGJENDA

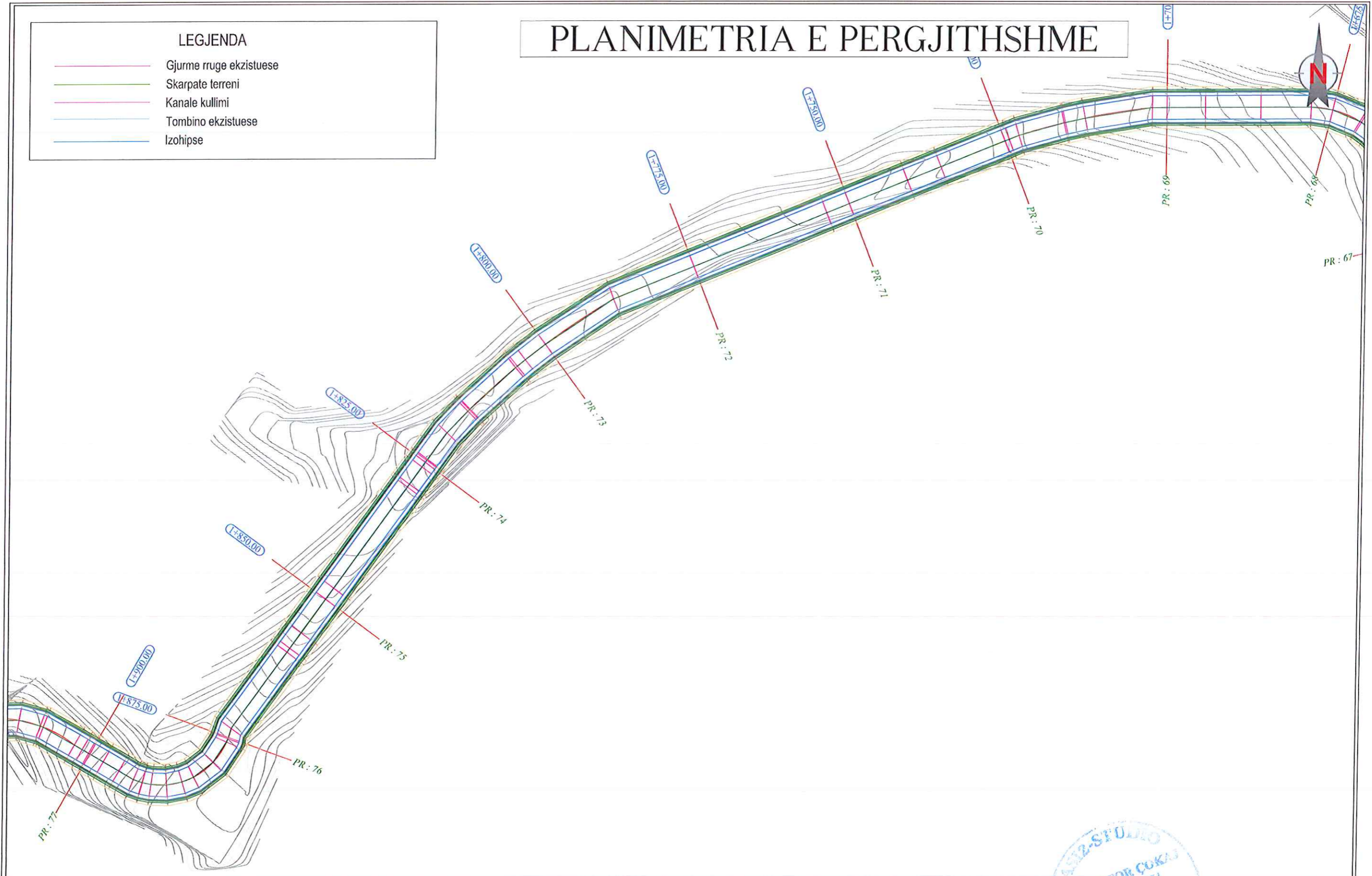
-  Gjurmë rruge ekzistuese
-  Skarpate terreni
-  Kanale kullimi
-  Tombino ekzistuese
-  Izohipse



PLANIMETRIA E PERGJITHSHME

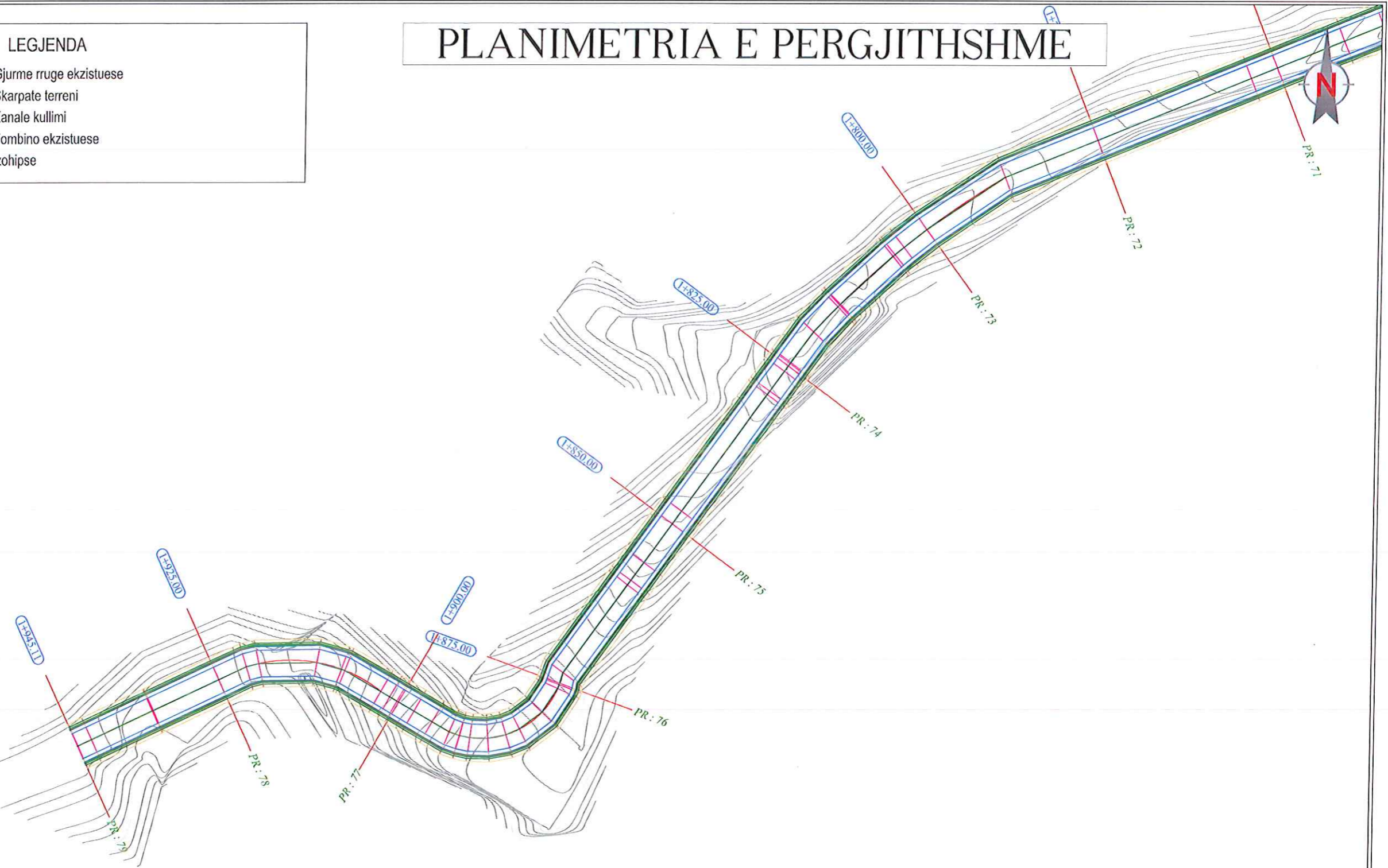
LEGJENDA

- Gjurme rruge ekzistuese
- Skarpate terreni
- Kanale kullimi
- Tombino ekzistuese
- Izohipse



	POROSITESI: Bashkia Tropojë	Objekti: Studim Projektim Rrugët Rurale Segmenti "Rruga Bylbyl Breçani"	PROJEKTOI 	"LAND POINT-AL " Rruga Xhemal Tafaj; Nderresa nr 5	Projektues Ing. Mentor COKAJ		SHKALLA 1 : 500 Tiranë 2022	FLETA E-08 Format A3
								

PLANIMETRIA E PERGJITHSHME



LEGJENDA	
	Gjurme rruge ekzistuese
	Skarpate terreni
	Kanale kullimi
	Tombino ekzistuese
	Izohipse

POROSITESI: Bashkia Tropojë	Objekti: Studim Projektim Rrugët Rurale Segmenti "Rruga Bylbyl Breçani"	PROJEKTOI "LAND POINT-AL " Rruga Xhemal Tafaj; Ndertesë nr 5	Projektues Ing. Mentor COKAJ		SHKALLA 1 : 500	FLETA E-09
			(Signature and Stamp)		Tiranë 2022	Format A3

PROJEKTOI
LAND POINT-AL

REPUBLIKA E SHQIPERISË
BASHKIA TROPOJE






MIRATOHET
KRYETARI I BASHKISE

Z. REXHE BYBERI

PROJEKT ZBATIMI

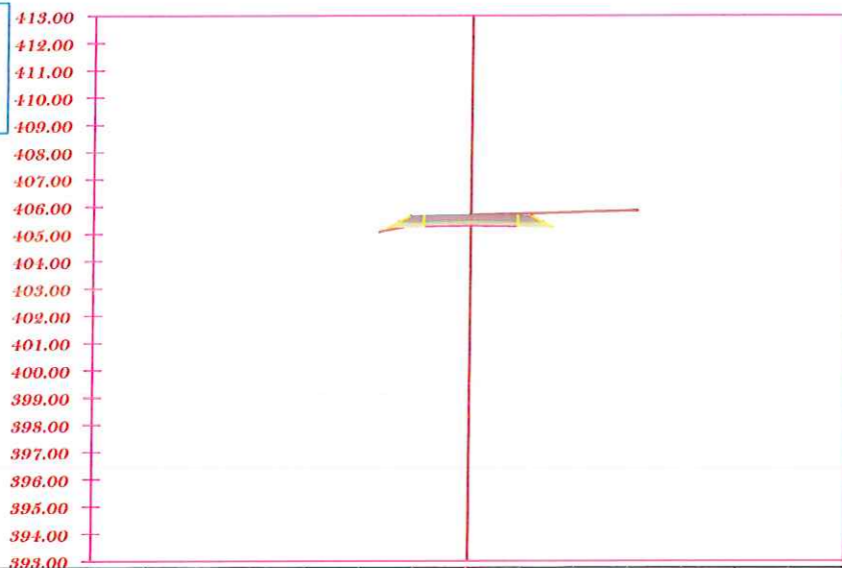
OBJEKTI I RRUGËS "BYLBYL BREÇANI", LAGJIA BREÇAN, FSHATI MARKAJ, BASHKIA TROPOJË

PROFILE TERTHOR TE RRUGES

 Bashkia Tropojë	POROSITESI:	Objekti:	PROJEKTOI	Projektues	SHKALLA	FLETA
		Studim Projektim Rrugët Rurale Segmenti "Rruga Bylbyl Breçani"	 "LAND POINT-AL " Rruga Xhemal Tafaj; Ndertesa nr 5	Ing. Mentor Cokaj 	Tiranë 2022	Format A3

- Seksioni: 1
 - Progresivi: 0+000.00
 - Shkalla e vizatimit: 200.000
 - Kuota reference: 393.00

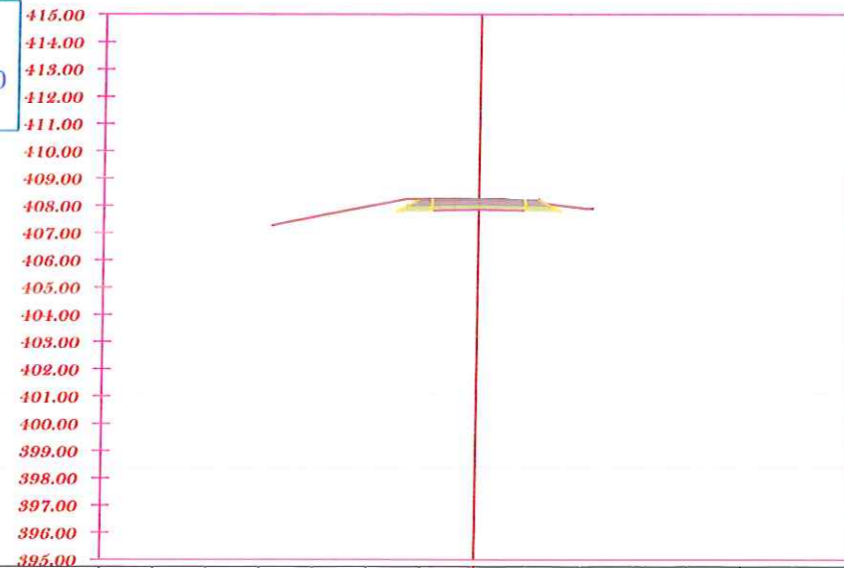
- Shtres Asfaltobton: 4cm
 - Shtres binderi : 6cm
 - Shtrese Stabilizanti: 15cm
 - Cakull mbeturina kave: 20cm
 - Siperfaqe Germim: 2.01m³



DISTANCA PARC. [m]		0.00	0.00	0.00	0.00
KUOTA TOKES [m]		+05.33	+05.69	+05.73	+05.79
KUOTA FAKTIKE [m]		+05.33	+05.69	+05.73	+05.79
KUOTA PROJEKTIT [m]		+05.33	+05.69	+05.73	+05.85

- Seksioni: 2
 - Progresivi: 0+025.00
 - Shkalla e vizatimit: 200.000
 - Kuota reference: 395.00

- Shtres Asfaltobton: 4cm
 - Shtres binderi : 6cm
 - Shtrese Stabilizanti: 15cm
 - Cakull mbeturina kave: 20cm
 - Siperfaqe Germim: 3.51m³



DISTANCA PARC. [m]		0.00	0.00	0.00	0.00
KUOTA TOKES [m]		+07.61	+08.00	+08.25	+08.24
KUOTA FAKTIKE [m]		+07.61	+08.00	+08.25	+08.24
KUOTA PROJEKTIT [m]		+07.61	+08.00	+08.25	+08.12



POROSITESI:
 Objekti:
 Studim Projektim Rrugët Rurale
 Segmenti "Rruga Bylbyl Breçani"



PROJEKTOI
 "LAND POINT-AL "
 Rruga Xhemal Tafaj;
 Ndertesa nr 5

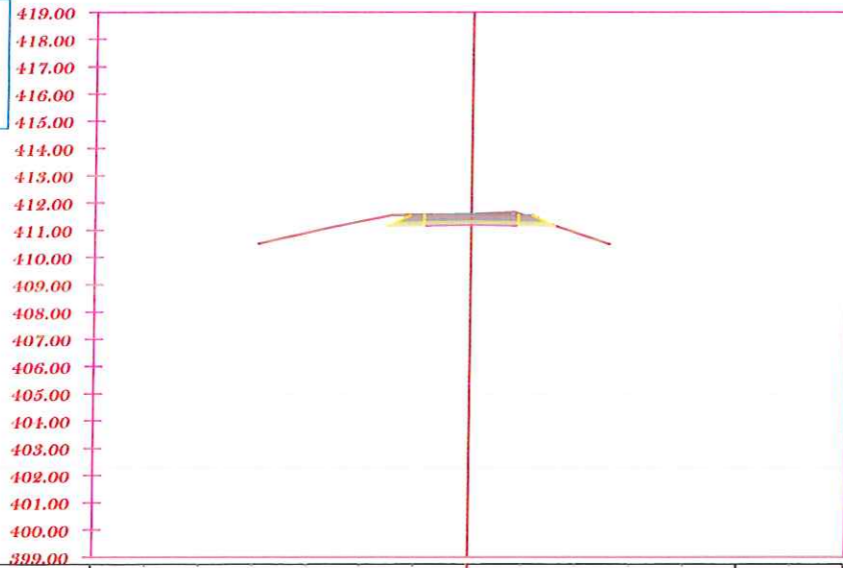
Projektues
 Ing. Mentor Cokaj
 (Signature and Stamp)

SHKALLA
 1 : 250
 Tiranë 2022

FLETA
 F - 01
 Format A3

- Seksioni: 3
 - Progresivi: 0+050.00
 - Shkalla e vizatimit: 200.000
 - Kuota reference: 399.00

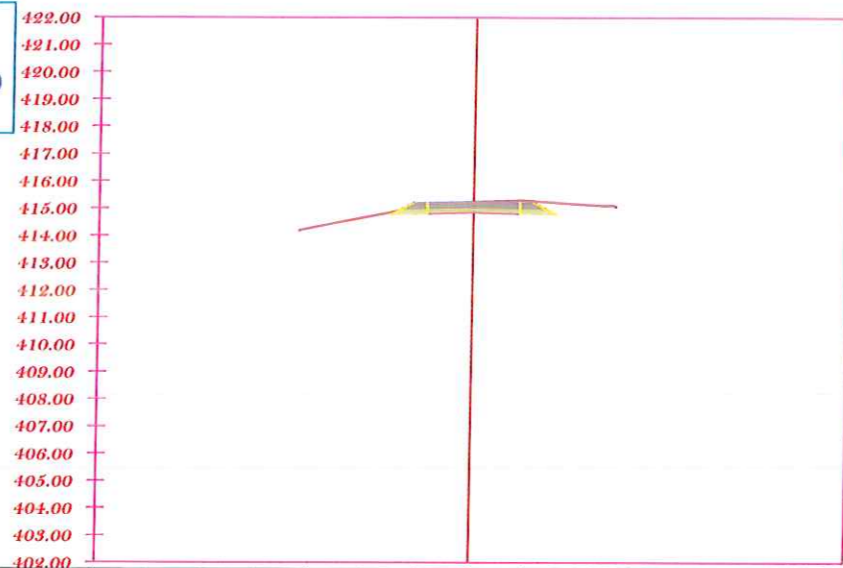
- Shtres Asfaltobton: 4cm
 - Shtres binderi : 6cm
 - Shtrese Stabilizanti: 15cm
 - Cakull mbeturina kave: 20cm
 - Siperfaqe Germim: 3.71m³



DISTANCA PARC. [m]			0.00			
KUOTA TOKES [m]			+10.93	+11.35	+11.57	+11.59
KUOTA FAKTIKE [m]			+10.93	+11.35	+11.57	+11.59
KUOTA PROJEKTIT [m]			+10.93	+11.35	+11.57	+11.59

- Seksioni: 4
 - Progresivi: 0+075.00
 - Shkalla e vizatimit: 200.000
 - Kuota reference: 402.00

- Shtres Asfaltobton: 4cm
 - Shtres binderi : 6cm
 - Shtrese Stabilizanti: 15cm
 - Cakull mbeturina kave: 20cm
 - Siperfaqe Germim: 2.81m³



DISTANCA PARC. [m]			0.00			
KUOTA TOKES [m]			+14.30	+14.68	+15.06	+15.25
KUOTA FAKTIKE [m]			+14.30	+14.68	+15.06	+15.25
KUOTA PROJEKTIT [m]			+14.30	+14.68	+15.06	+15.25



POROSITESI:
 Objekti:
 Studim Projektim Rrugët Rurale
 Segmenti "Rruga Bylbyl Breçani"



PROJEKTOI

"LAND POINT-AL "

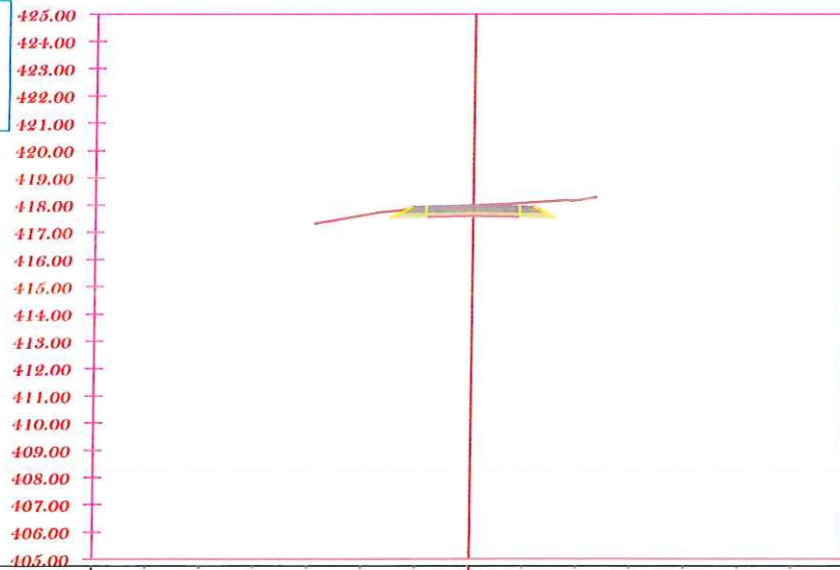
Rruga Xhemal Tafaj;
 Nderresa nr 5

Projektues	Ing. Mentor Cokaj			
------------	-------------------	--	--	--

SHKALLA	FLETA
1 : 250	F - 02
Tiranë 2022	Format A3

- Seksioni: 5
 - Progresivi: 0+100.00
 - Shkalla e vizatimit: 200.000
 - Kuota reference: 405.00

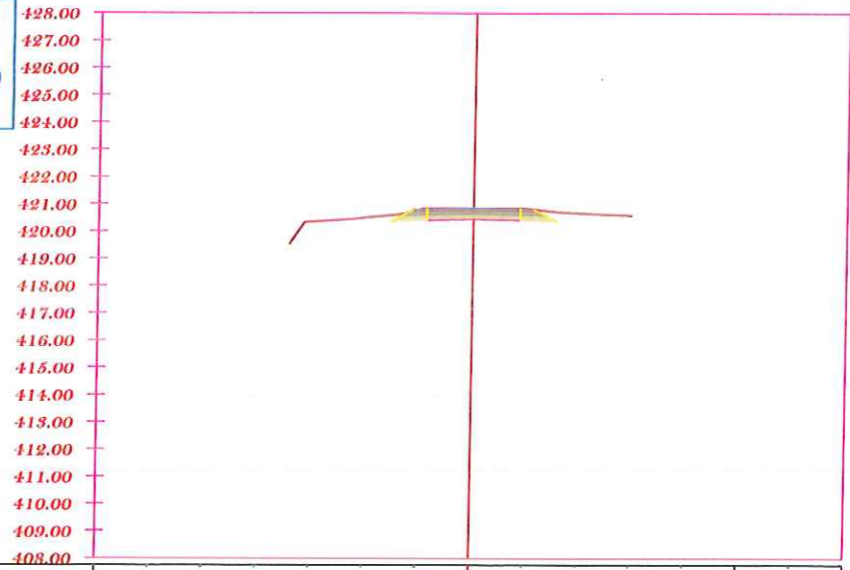
- Shtres Asfaltobteon: 4cm
 - Shtres binderi : 6cm
 - Shtrese Stabilizanti: 15cm
 - Cakull mbeturina kave: 20cm
 - Siperfaqe Germim: 3.13m³



DISTANCA PARC. [m]			0.00			
KUOTA TOKES [m]			+17.64	+17.88	+17.99	+18.07
KUOTA FAKTIKE [m]			+17.64	+17.88	+17.99	+18.07
KUOTA PROJEKTTIT [m]			+17.64	+17.88	+17.99	+18.07

- Seksioni: 6
 - Progresivi: 0+125.00
 - Shkalla e vizatimit: 200.000
 - Kuota reference: 408.00

- Shtres Asfaltobteon: 4cm
 - Shtres binderi : 6cm
 - Shtrese Stabilizanti: 15cm
 - Cakull mbeturina kave: 20cm
 - Siperfaqe Germim: 2.74m³



DISTANCA PARC. [m]			0.00			
KUOTA TOKES [m]			+20.35	+20.50	+20.81	+20.83
KUOTA FAKTIKE [m]			+20.35	+20.50	+20.81	+20.83
KUOTA PROJEKTTIT [m]			+20.35	+20.50	+20.81	+20.83



POROSITESI:
 Bashkia Tropojë

Objekti:
 Studim Projektim Rrugët Rurale
 Segmenti "Rruga Bylbyl Breçani"

PROJEKTOI

LAND POINT-AL

"LAND POINT-AL "
 Rruga Xhemal Tafaj;
 Ndertesha nr 5

Projektues

Ing. Mentor Cokaj

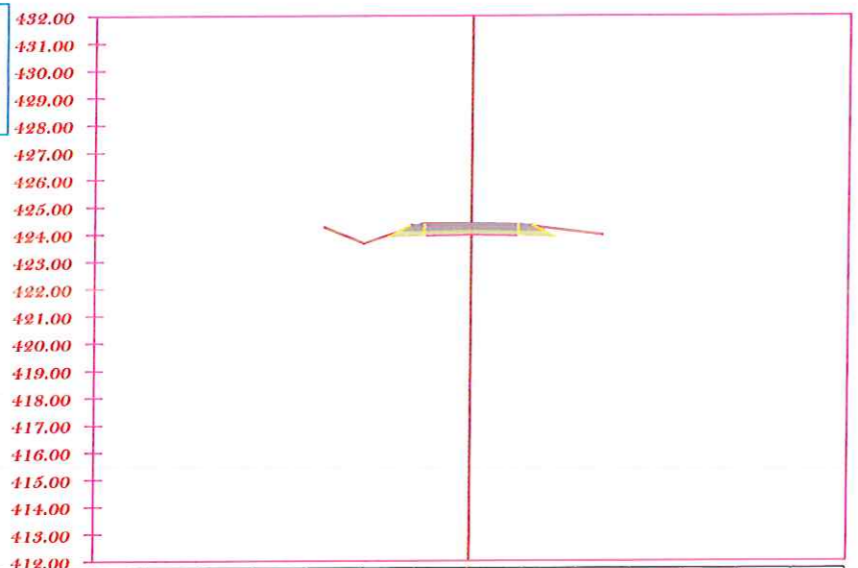
SHKALLA
 1 : 250
 Tiranë 2022

FLETA
 F - 03
 Format A3



- Seksioni: 7
 - Progresivi: 0+150.00
 - Shkalla e vizatimit: 200.000
 - Kuota reference: 412.00

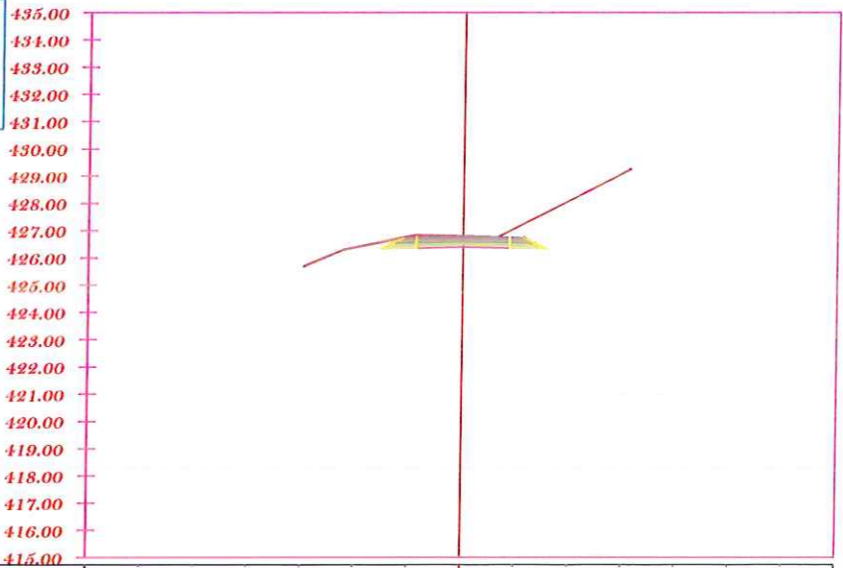
- Shtres Asfaltbeton: 4cm
 - Shtres binderi : 6cm
 - Shtrese Stabilizanti: 15cm
 - Cakull mbeturina kave: 20cm
 - Siperfaqe Germim: 2.68m³






DISTANCA PARC. [m]			0.00						
KUOTA TOKES [m]			423.66	424.31	424.37	424.33	424.07		
KUOTA FAKTIKE [m]			423.66	424.31	424.37	424.33	424.07		
KUOTA PROJEKTIT [m]			423.66	424.31	424.37	424.33	424.07		

- Seksioni: 8
 - Progresivi: 0+175.00
 - Shkalla e vizatimit: 200.000
 - Kuota reference: 415.00

- Shtres Asfaltbeton: 4cm
 - Shtres binderi : 6cm
 - Shtrese Stabilizanti: 15cm
 - Cakull mbeturina kave: 20cm
 - Siperfaqe Germim: 3.75m³

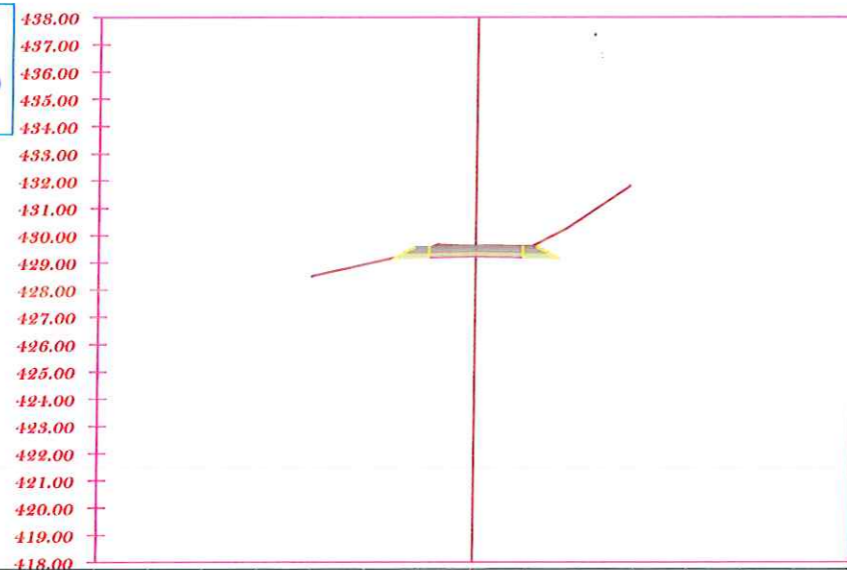


DISTANCA PARC. [m]			0.00						
KUOTA TOKES [m]			426.40	426.79	426.79	427.13	428.13	429.13	
KUOTA FAKTIKE [m]			426.40	426.79	426.79	427.13	428.13	429.13	
KUOTA PROJEKTIT [m]			426.40	426.79	426.79	427.13	428.13	429.13	

 POROSITESI: Bashkia Tropoje	Objekti:	 "LAND POINT-AL " Rruga Xhemal Tafaj; Ndertesa nr 5	PROJEKTOI		Projektues		SHKALLA	FLETA
	Studim Projektim Rrugët Rurale Segmenti "Rruga Bylbyl Breçani"		Ing. Mentor Cokaj		1: 250	F-04		
						Tiranë 2022	Format A3	

- Seksioni: 9
 - Progresivi: 0+200.00
 - Shkalla e vizatimit: 200.000
 - Kuota reference: 418.00

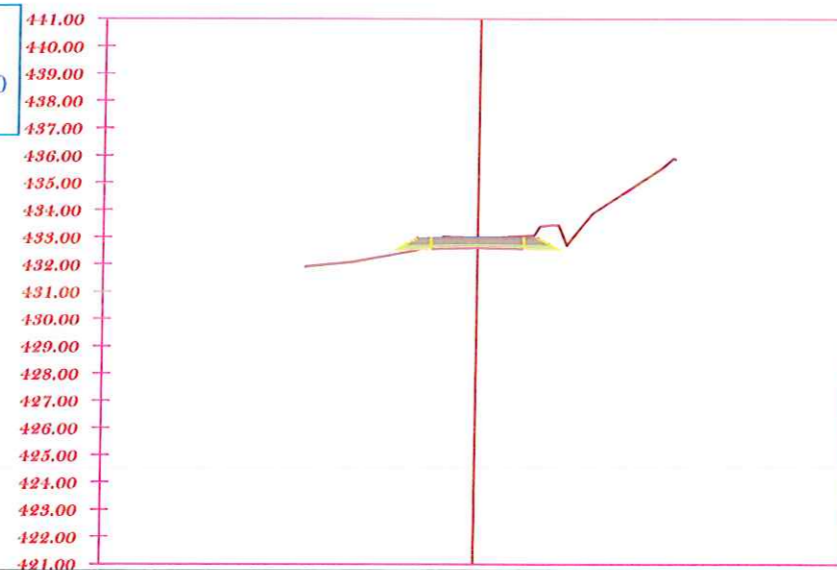
- Shtres Asfaltobteon: 4cm
 - Shtres binderi : 6cm
 - Shtrese Stabilizanti: 15cm
 - Cakull mbeturina kave: 20cm
 - Siperfaqe Germim: 3.85m3



DISTANCA PARC. [m]			0.00	0.00	0.00	429.61-0.00	0.00	0.00
KUOTA TOKES [m]			428.52	428.97	429.45	429.61	429.60	430.87
KUOTA FAKTIKE [m]			428.52	428.97	429.45	429.61	429.60	430.87
KUOTA PROJEKTIT [m]			428.52	428.97	429.45	429.61	429.60	430.87




- Seksioni: 10
 - Progresivi: 0+225.00
 - Shkalla e vizatimit: 200.000
 - Kuota reference: 421.00

- Shtres Asfaltobteon: 4cm
 - Shtres binderi : 6cm
 - Shtrese Stabilizanti: 15cm
 - Cakull mbeturina kave: 20cm
 - Siperfaqe Germim: 3.91m3



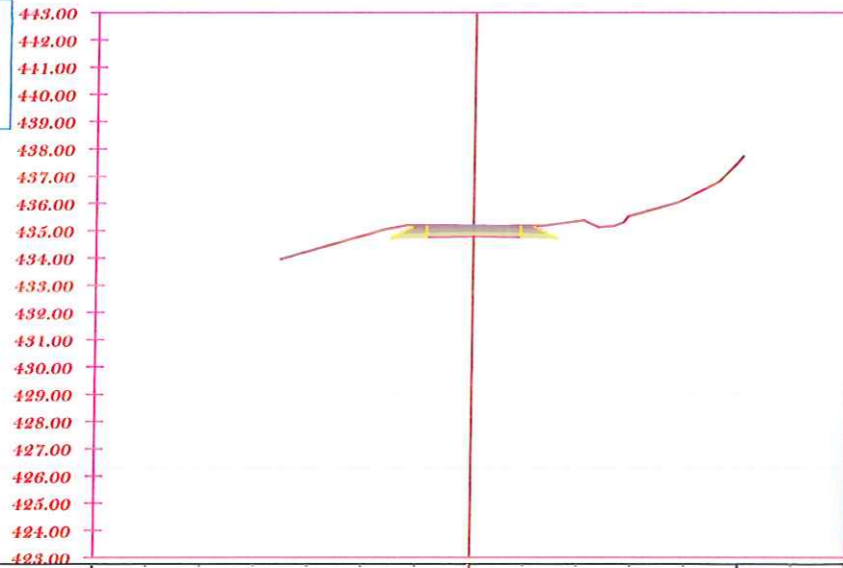
DISTANCA PARC. [m]			0.00	0.00	0.00	433.06-0.00	0.00	0.00
KUOTA TOKES [m]			431.95	432.20	432.62	433.06	433.05	434.50
KUOTA FAKTIKE [m]			431.95	432.20	432.62	433.06	433.05	434.50
KUOTA PROJEKTIT [m]			431.95	432.20	432.62	433.06	433.05	434.50



POROSITESI:  Bashkia Tropojë	Objekti: Studim Projektim Rrugët Rurale Segmenti "Rruga Bylbyl Breçani"	PROJEKTOI  "LAND POINT-AL " Rruga Xhemal Tafaj; Ndertesa nr 5		Projektues Ing. Mentor Çokaj 		SHKALLA 1 : 250 Tiranë 2022	FLETA F - 05 Format A3

- Seksioni: 11
 - Progresivi: 0+250.00
 - Shkalla e vizatimit: 200.000
 - Kuota reference: 423.00

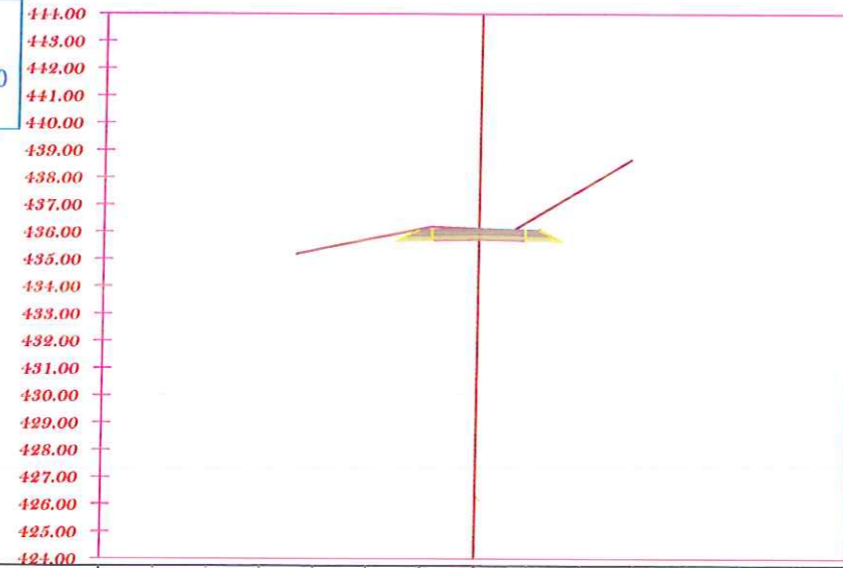
- Shtres Asfaltobteon: 4cm
 - Shtres binderi : 6cm
 - Shtrese Stabilizanti: 15cm
 - Cakull mbeturina kave: 20cm
 - Siperfaqe Germim: 3.31m³



DISTANCA PARC. [m]			0.00						
KUOTA TOKES [m]			434.28	434.84	435.19	435.18	435.19	435.36	435.60
KUOTA FAKTIKE [m]			434.28	434.84	435.19	435.18	435.19	435.36	435.60
KUOTA PROJEKTIT [m]			434.28	434.84	435.19	435.18	435.19	435.36	435.60

- Seksioni: 12
 - Progresivi: 0+275.00
 - Shkalla e vizatimit: 200.000
 - Kuota reference: 424.00

- Shtres Asfaltobteon: 4cm
 - Shtres binderi : 6cm
 - Shtrese Stabilizanti: 15cm
 - Cakull mbeturina kave: 20cm
 - Siperfaqe Germim: 3.85m³



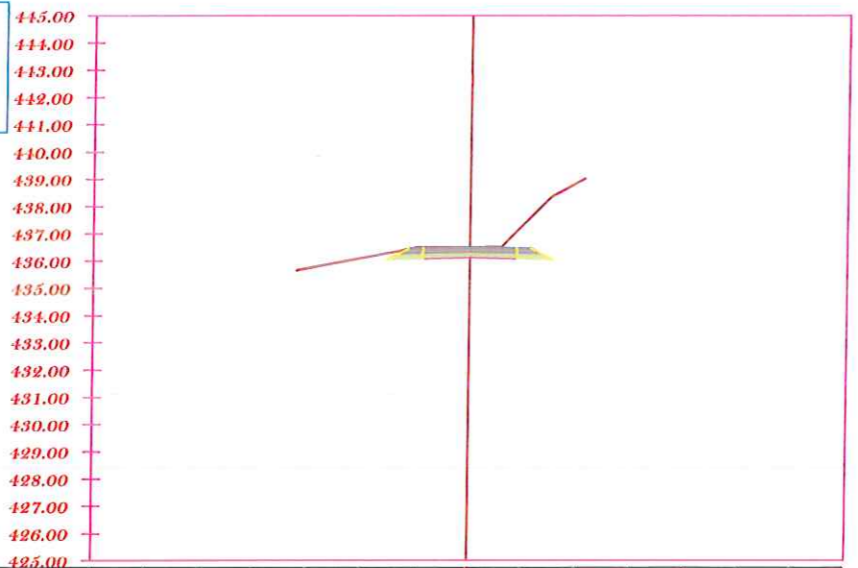
DISTANCA PARC. [m]			0.00						
KUOTA TOKES [m]			435.35	435.75	436.15	436.12	436.15	436.49	437.67
KUOTA FAKTIKE [m]			435.35	435.75	436.15	436.12	436.15	436.49	437.67
KUOTA PROJEKTIT [m]			435.35	435.75	436.15	436.12	436.15	436.49	437.67



 POROSITESI: Bashkia Tropojë	Objekti: Studim Projektim Rrugët Rurale Segmenti "Rruga Bylbyl Breçani"	PROJEKTOI 		Projektues Ing. Mentor Çokaj		SHKALLA 1 : 250	FLETA F - 06
		"LAND POINT-AL " Rruga Xhemal Tafaj; Ndertesë nr 5				Tiranë 2022	Format A3

- Seksioni: 13
 - Progresivi: 0+300.00
 - Shkalla e vizatimit: 200.000
 - Kuota reference: 425.00

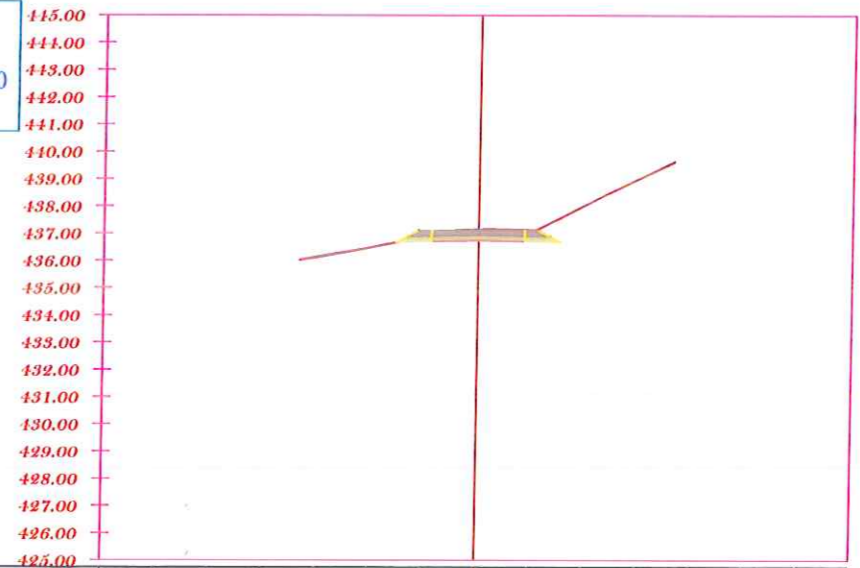
- Shtreses Asfaltobteon: 4cm
 - Shtreses binderi : 6cm
 - Shtreses Stabilizanti: 15cm
 - Cakull mbeturina kave: 20cm
 - Siperfaqe Germim: 4.02m³



DISTANCA PARC. [m]		0.00	0.00	0.00	0.00	0.00
KUOTA TOKES [m]		+435.74	+436.11	+436.49	+436.54-0.00	+437.55
KUOTA FAKTIKE [m]		+435.74	+436.11	+436.49	+436.54	+437.55
KUOTA PROJEKTIT [m]		+435.74	+436.11	+436.49	+436.54	+437.55



- Seksioni: 14
 - Progresivi: 0+325.00
 - Shkalla e vizatimit: 200.000
 - Kuota reference: 425.00

- Shtreses Asfaltobteon: 4cm
 - Shtreses binderi : 6cm
 - Shtreses Stabilizanti: 15cm
 - Cakull mbeturina kave: 20cm
 - Siperfaqe Germim: 4.21m³



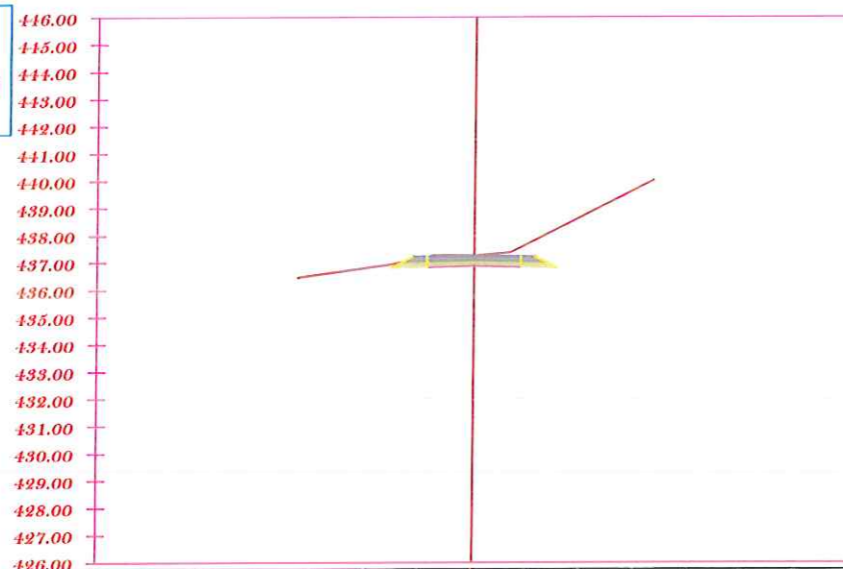
DISTANCA PARC. [m]		0.00	0.00	0.00	0.00	0.00
KUOTA TOKES [m]		+436.15	+436.50	+436.90	+437.14-0.00	+437.13
KUOTA FAKTIKE [m]		+436.15	+436.50	+436.90	+437.14	+437.13
KUOTA PROJEKTIT [m]		+436.15	+436.50	+436.90	+437.14	+437.13



POROSITESI:  Bashkia Tropojë	Objekti:	PROJEKTOI  "LAND POINT-AL " Rruga Xhemal Tafaj; Ndertesa nr 5	Projektues		SHKALLA	FLETA
	Studim Projektim Rrugët Rurale Segmenti "Rruga Bylbyl Breçani"		Ing. Mentor Cokaj		1 : 250	F - 07
					Tiranë 2022	Format A3

- Seksioni: 15
 - Progresivi: 0+350.00
 - Shkalla e vizatimit: 200.000
 - Kuota reference: 426.00

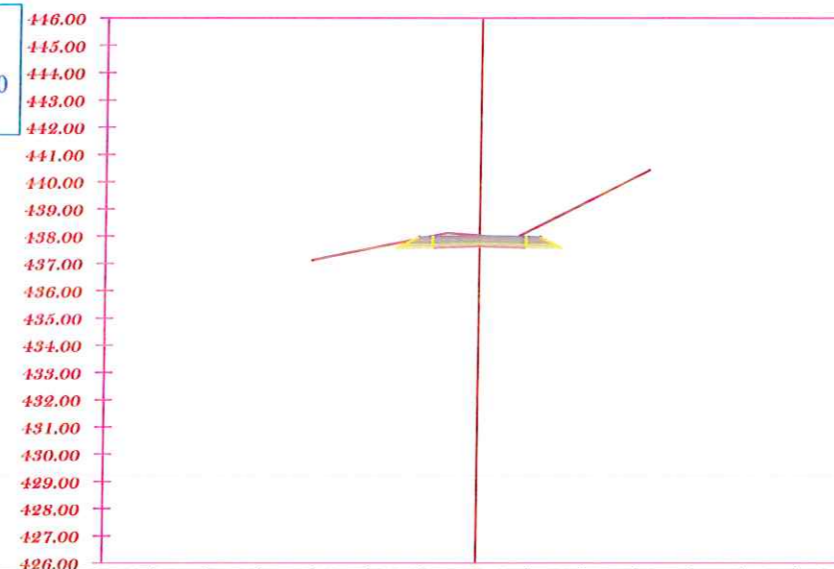
- Shtres Asfaltobteon: 4cm
 - Shtres binderi : 6cm
 - Shtrese Stabilizanti: 15cm
 - Cakull mbeturina kave: 20cm
 - Siperfaqe Germim: 3.9m³



DISTANCA PARC. [m]	0.00	0.00	0.00	0.00	0.00	0.00
KUOTA TOKES [m]	436.54	436.82	437.16	437.27	437.70	438.70
KUOTA FAKTIKE [m]	436.54	436.82	437.16	437.27	437.70	438.70
KUOTA PROJEKTIT [m]	436.54	436.82	437.16	437.27	437.70	438.70




- Seksioni: 16
 - Progresivi: 0+375.00
 - Shkalla e vizatimit: 200.000
 - Kuota reference: 426.00

- Shtres Asfaltobteon: 4cm
 - Shtres binderi : 6cm
 - Shtrese Stabilizanti: 15cm
 - Cakull mbeturina kave: 20cm
 - Siperfaqe Germim: 3.84m³



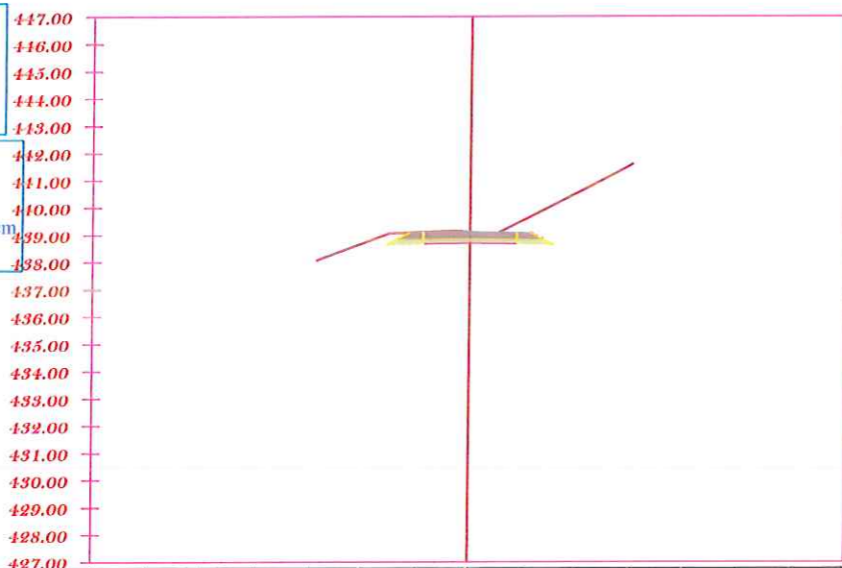
DISTANCA PARC. [m]	0.00	0.00	0.00	0.00	0.00	0.00
KUOTA TOKES [m]	437.17	437.57	437.96	438.02	438.27	439.27
KUOTA FAKTIKE [m]	437.17	437.57	437.96	438.02	438.27	439.27
KUOTA PROJEKTIT [m]	437.17	437.57	437.96	438.02	438.27	439.27



 POROSITESI: Bashkia Tropojë	Objekti:	PROJEKTOI	Projektues	SHKALLA	FLETA
	Studim Projektim Rrugët Rurale Segmenti "Rruga Bylbyl Breçani"	 "LAND POINT-AL " Rruga Xhemal Tafaj; Ndertesa nr 5	Ing. Mentor Cokaj 	1 : 250	F - 08
				Tiranë 2022	Format A3

- Seksioni: 17
 - Progresivi: 0+400.00
 - Shkalla e vizatimit: 200.000
 - Kuota reference: 427.00

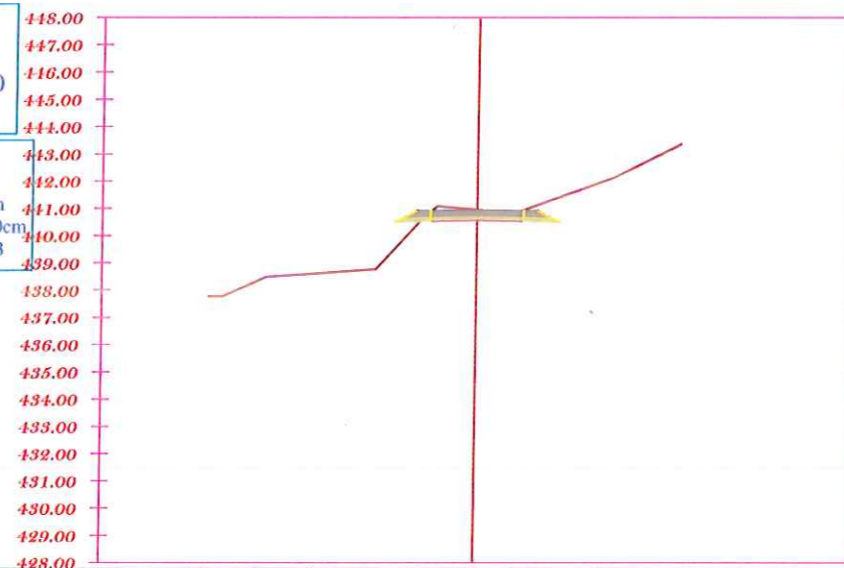
- Shtres Asfaltobteon: 4cm
 - Shtres binderi : 6cm
 - Shtrese Stabilizanti: 15cm
 - Cakull mbeturina kave: 20cm
 - Siperfaqe Germim: 4.31m³






DISTANCA PARC. [m]			0.00	0.00	0.00	0.00	0.00		
KUOTA TOKES [m]			+38.68	+39.09	+39.16	+39.55	+40.55	+41.58	
KUOTA FAKTIKE [m]			+38.68	+39.09	+39.16	+39.55	+40.55	+41.58	
KUOTA PROJEKTIT [m]			+38.68	+39.09	+39.16	+39.55	+40.55	+41.58	

- Seksioni: 18
 - Progresivi: 0+425.00
 - Shkalla e vizatimit: 200.000
 - Kuota reference: 428.00

- Shtres Asfaltobteon: 4cm
 - Shtres binderi : 6cm
 - Shtrese Stabilizanti: 15cm
 - Cakull mbeturina kave: 20cm
 - Siperfaqe Germim: 2.51m³

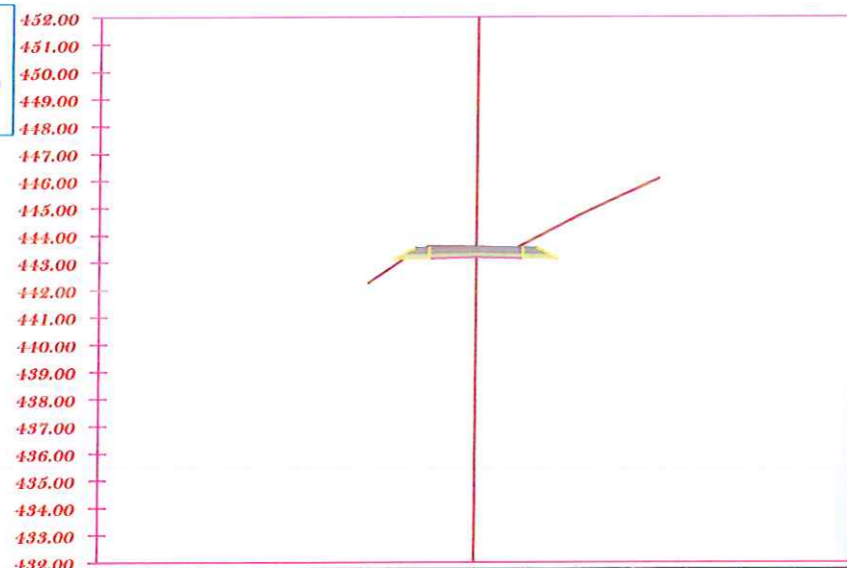


DISTANCA PARC. [m]			0.00	0.00	0.00	0.00	0.00	0.00	0.00	0.00	0.00	
KUOTA TOKES [m]			+37.78	+38.43	+38.62	+38.75	+40.66	+40.96	+41.04	+41.76	+42.59	
KUOTA FAKTIKE [m]			+37.78	+38.43	+38.62	+38.75	+40.66	+40.96	+41.04	+41.76	+42.59	
KUOTA PROJEKTIT [m]			+37.78	+38.43	+38.62	+38.75	+40.66	+40.96	+41.04	+41.76	+42.59	

 POROSITESI: Bashkia Tropojë	Objekti:	PROJEKTOI	 "LAND POINT-AL " Rruga Xhemal Tafaj; Nderresa nr 5	Projektues Ing. Mentor Cokaj 	SHKALLA	FLETA
	Studim Projektim Rrugët Rurale Segmenti "Rruga Bylbyl Breçani"				1 : 250	F - 09
					Tiranë 2022	Format A3

- Seksioni: 19
 - Progresivi: 0+450.00
 - Shkalla e vizatimit: 200.000
 - Kuota reference: 432.00

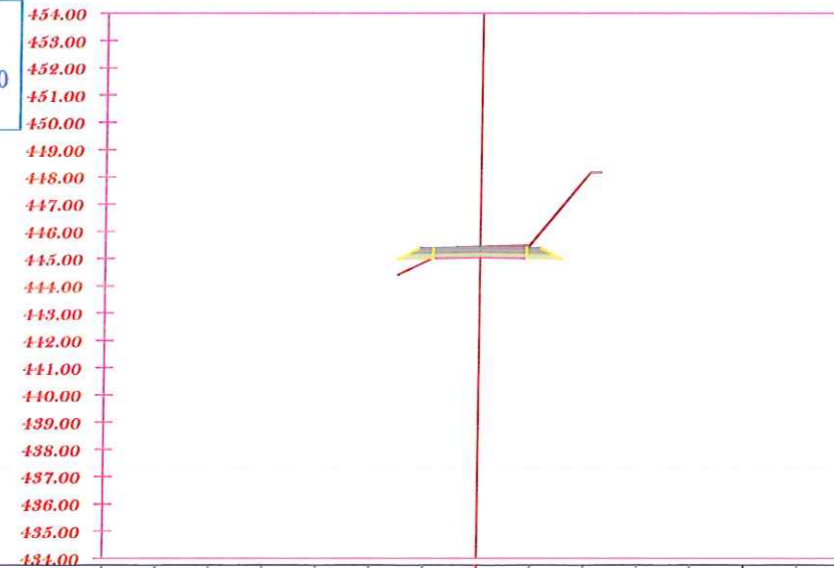
- Shtres Asfaltobteon: 4cm
 - Shtres binderi : 6cm
 - Shtrese Stabilizanti: 15cm
 - Cakull mbeturina kave: 20cm
 - Siperfaqe Germim: 2.64m³



DISTANCA PARC. [m]			0.00	0.00	0.00	0.00	0.00
KUOTA TOKES [m]			442.26	443.47	443.58	443.79	445.71
KUOTA FAKTIKE [m]			442.26	443.47	443.58	443.81	445.71
KUOTA PROJEKTIT [m]			442.26	443.47	443.58	443.81	445.71




- Seksioni: 20
 - Progresivi: 0+475.00
 - Shkalla e vizatimit: 200.000
 - Kuota reference: 434.00

- Shtres Asfaltobteon: 4cm
 - Shtres binderi : 6cm
 - Shtrese Stabilizanti: 15cm
 - Cakull mbeturina kave: 20cm
 - Siperfaqe Germim: 2.64m³



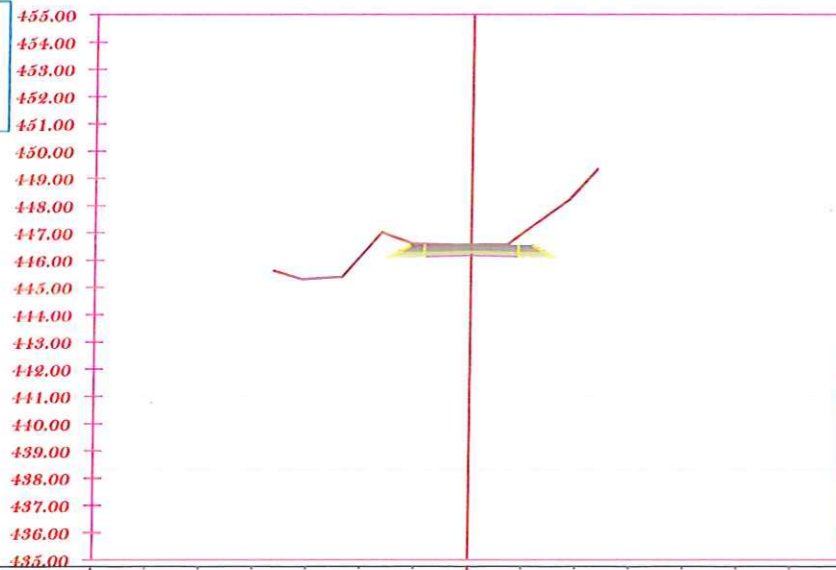
DISTANCA PARC. [m]			0.00	0.00	0.00	0.00
KUOTA TOKES [m]			444.91	445.44	445.66	448.04
KUOTA FAKTIKE [m]			444.91	445.44	445.66	448.04
KUOTA PROJEKTIT [m]			444.91	445.44	445.66	448.04



POROSITESI:  Bashkia Tropoje	Objekti: Studim Projektim Rrugët Rurale Segmenti "Rruga Bylbyl Breçani"	PROJEKTOI 	Projektues		SHKALLA	FLETA
			Ing. Mentor Cokaj			
					Tiranë 2022	Format A3

- Seksioni: 21
 - Progresivi: 0+500.00
 - Shkalla e vizatimit: 200.000
 - Kuota reference: 435.00

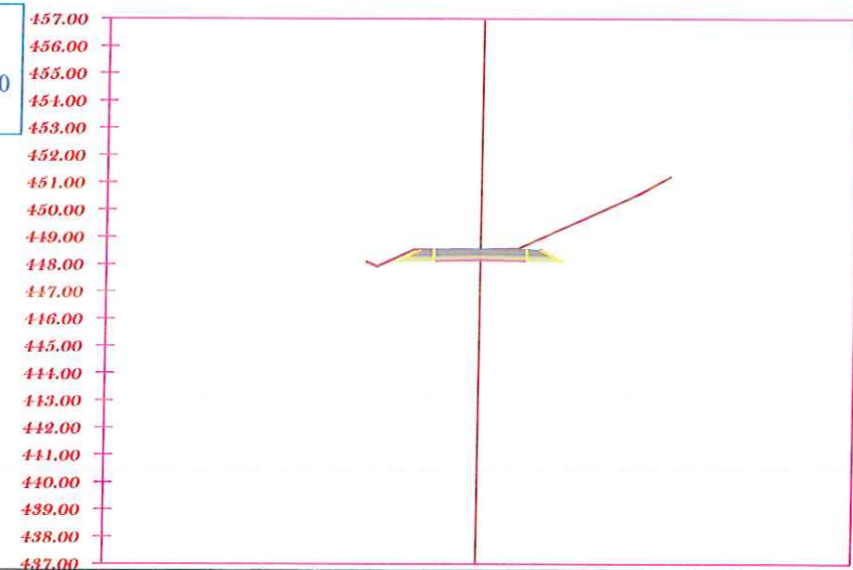
- Shtres Asfaltobton: 4cm
 - Shtres binderi : 6cm
 - Shtrese Stabilizanti: 15cm
 - Cakull mbeturina kave: 20cm
 - Siperfaqe Germim: 3.54m³



DISTANCA PARC. [m]			0.00	0.00	0.00	0.00	0.00
KUOTA TOKES [m]			+45.31	+46.27	+46.60	+46.56	+47.07
KUOTA FAKTIKE [m]			+45.31	+46.27	+46.60	+46.56	+47.07
KUOTA PROJEKTIT [m]			+45.31	+46.27	+46.60	+46.56	+47.07

- Seksioni: 22
 - Progresivi: 0+525.00
 - Shkalla e vizatimit: 200.000
 - Kuota reference: 437.00

- Shtres Asfaltobton: 4cm
 - Shtres binderi : 6cm
 - Shtrese Stabilizanti: 15cm
 - Cakull mbeturina kave: 20cm
 - Siperfaqe Germim: 3.41m³



DISTANCA PARC. [m]			0.00	0.00	0.00	0.00	0.00
KUOTA TOKES [m]			+47.97	+48.54	+48.56	+48.84	+49.74
KUOTA FAKTIKE [m]			+47.97	+48.54	+48.56	+48.84	+49.74
KUOTA PROJEKTIT [m]			+47.97	+48.54	+48.56	+48.84	+49.74



POROSITESI:
 Objekti:
 Studim Projektim Rrugët Rurale
 Segmenti "Rruga Bylbyl Breçani"



PROJEKTOI

"LAND POINT-AL "
 Rruga Xhemal Tafaj;
 Ndertesa nr 5

Ing. Mentor Cokaj

Projektues

Ing. Mentor Cokaj
 Mentor Cokaj@shkolli.com

SHKALLA

1 : 250

Tiranë 2022

FLETA

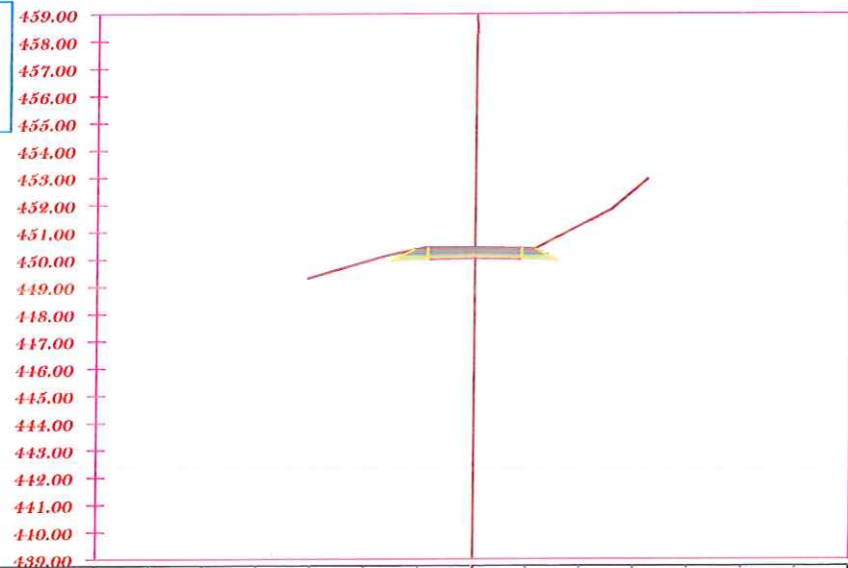
F - 11

Format A3



- Seksioni: 23
 - Progresivi: 0+550.00
 - Shkalla e vizatimit: 200.000
 - Kuota reference: 439.00

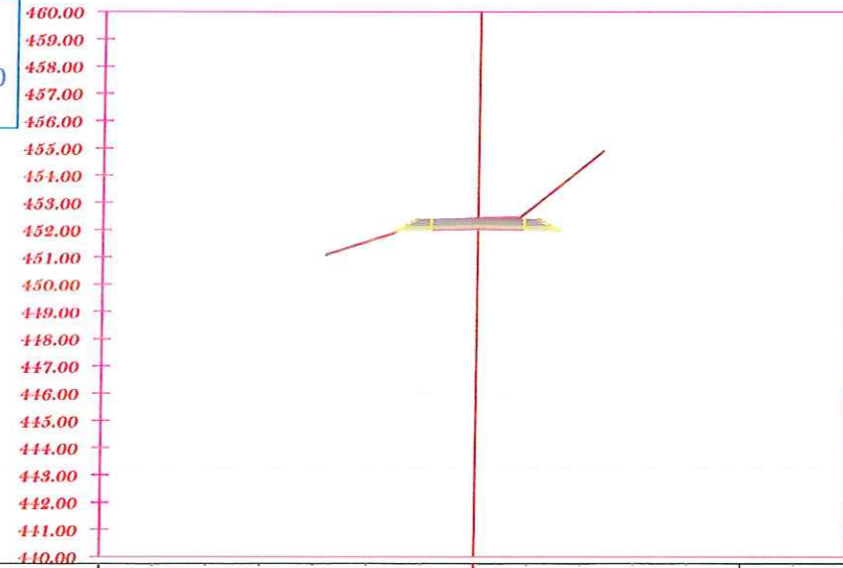
- Shtres Asfaltobteon: 4cm
 - Shtres binderi : 6cm
 - Shtrese Stabilizanti: 15cm
 - Cakull mbeturina kave: 20cm
 - Siperfaqe Germim: 3.22m³



DISTANCA PARC. [m]			0.00	0.00	0.00	0.00	0.00	0.00
KUOTA TOKES [m]			449.37	449.93	450.39	450.44	450.38	451.28
KUOTA FAKTIKE [m]			449.37	449.93	450.39	450.44	450.38	451.28
KUOTA PROJEKTIT [m]			449.37	449.93	450.39	450.44	450.38	451.28




- Seksioni: 24
 - Progresivi: 0+575.00
 - Shkalla e vizatimit: 200.000
 - Kuota reference: 440.00

- Shtres Asfaltobteon: 4cm
 - Shtres binderi : 6cm
 - Shtrese Stabilizanti: 15cm
 - Cakull mbeturina kave: 20cm
 - Siperfaqe Germim: 3.11m³



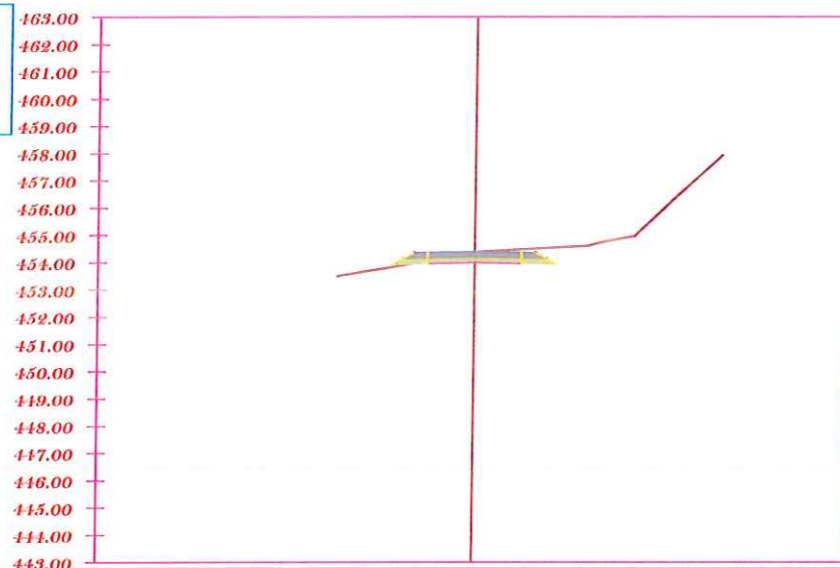
DISTANCA PARC. [m]			0.00	0.00	0.00	0.00	0.00
KUOTA TOKES [m]			451.60	452.30	452.42	452.79	454.36
KUOTA FAKTIKE [m]			451.60	452.30	452.42	452.79	454.36
KUOTA PROJEKTIT [m]			451.60	452.30	452.42	452.79	454.36



 POROSITESI: Bashkia Tropojë	Objekti:	PROJEKTOI	Projektues		SHKALLA	FLETA
	Studim Projektim Rrugët Rurale Segmenti "Rruga Bylbyl Breçani"	 "LAND POINT-AL " Rruga Xhemal Tafaj; Ndertesa nr 5	Ing. Mentor Cokaj	 Nr. Lic. 12345 Mentor Cokaj mentor@landpoint-al.com	1 : 250	F - 12
					Tiranë 2022	Format A3

- Seksioni: 25
 - Progresivi: 0+600.00
 - Shkalla e vizatimit: 200.000
 - Kuota reference: 443.00

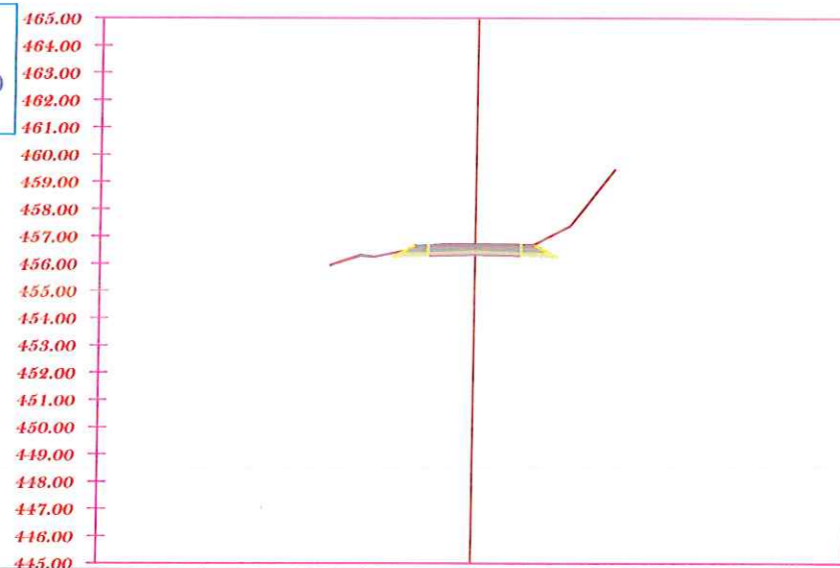
- Shtres Asfaltobteon: 4cm
 - Shtres binderi : 6cm
 - Shtrese Stabilizanti: 15cm
 - Cakull mbeturina kave: 20cm
 - Siperfaqe Germim: 2.91m³



DISTANCA PARC. [m]			0.00	0.00	454.46	0.00	0.00	0.00	0.00
KUOTA TOKES [m]			453.69	454.01	454.46	454.51	454.61	455.03	456.89
KUOTA FAKTIKE [m]			453.69	454.01	454.46	454.51	454.61	455.03	456.89
KUOTA PROJEKTIT [m]			453.69	454.01	454.46	454.51	454.61	455.03	456.89




- Seksioni: 26
 - Progresivi: 0+625.00
 - Shkalla e vizatimit: 200.000
 - Kuota reference: 445.00

- Shtres Asfaltobteon: 4cm
 - Shtres binderi : 6cm
 - Shtrese Stabilizanti: 15cm
 - Cakull mbeturina kave: 20cm
 - Siperfaqe Germim: 2.95m³



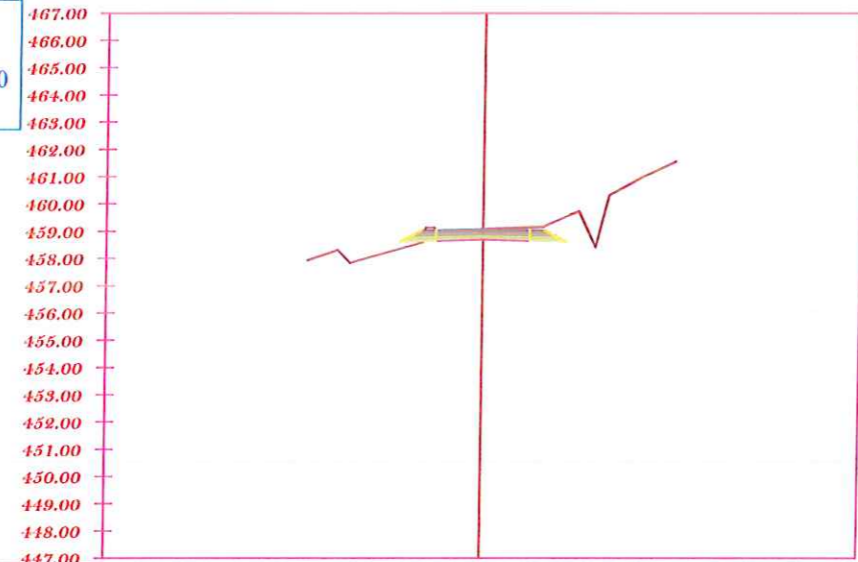
DISTANCA PARC. [m]			0.00	0.00	456.71	0.00	0.00	0.00	0.00
KUOTA TOKES [m]			456.28	456.59	456.71	456.69	457.93		
KUOTA FAKTIKE [m]			456.28	456.59	456.71	456.69	457.93		
KUOTA PROJEKTIT [m]			456.28	456.59	456.71	456.69	457.93		



 POROSITESI: Bashkia Tropojë	Objekti: Studim Projektim Rrugët Rurale Segmenti "Rruga Bylbyl Breçani"	PROJEKTOI 		Projektues Ing. Mentor Çokaj		SHKALLA 1 : 250	FLETA F - 13
		"LAND POINT-AL " Rruga Xhemal Tafaj; Ndertesa nr 5		 Projektues		Tiranë 2022	Format A3

- Seksioni: 27
 - Progresivi: 0+650.00
 - Shkalla e vizatimit: 200.000
 - Kuota reference: 447.00

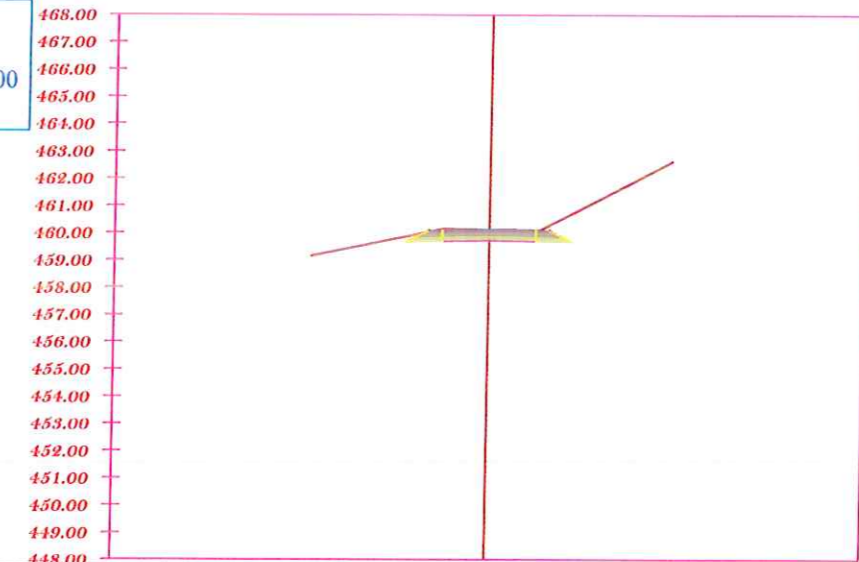
- Shtres Asfaltobton: 4cm
 - Shtres binderi : 6cm
 - Shtrese Stabilizanti: 15cm
 - Cakull mbeturina kave: 20cm
 - Siperfaqe Germim: 2.71m3



DISTANCA PARC. [m]		0.00	0.00	0.00	0.00	0.00	0.00
KUOTA TOKES [m]		458.10	458.09	459.18	459.08	459.14	458.77
KUOTA FAKTIKE [m]		458.10	458.08	459.18	459.08	459.14	458.77
KUOTA PROJEKTIT [m]		458.10	458.09	459.18	459.08	459.14	458.77




- Seksioni: 28
 - Progresivi: 0+675.00
 - Shkalla e vizatimit: 200.000
 - Kuota reference: 448.00

- Shtres Asfaltobton: 4cm
 - Shtres binderi : 6cm
 - Shtrese Stabilizanti: 15cm
 - Cakull mbeturina kave: 20cm
 - Siperfaqe Germim: 2.78m3



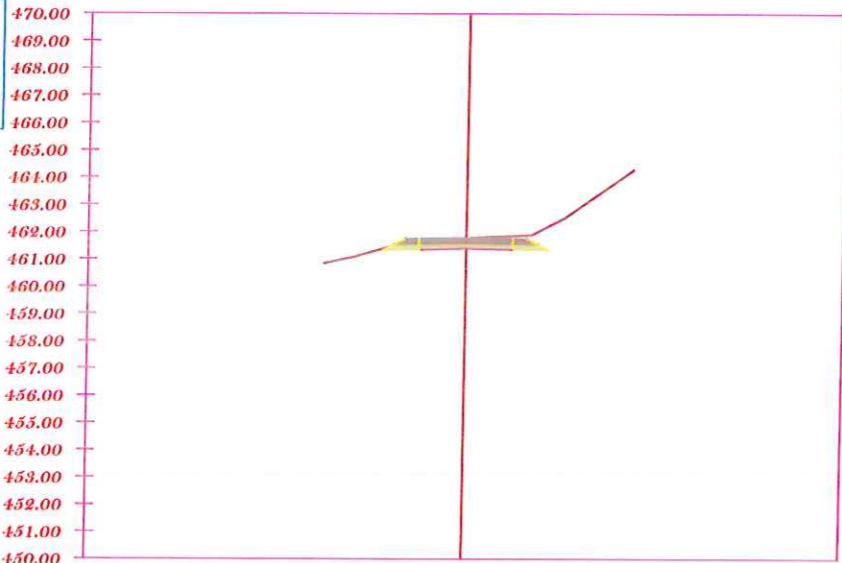
DISTANCA PARC. [m]		0.00	0.00	0.00	0.00	0.00	0.00
KUOTA TOKES [m]		459.29	459.69	460.09	460.13	460.17	461.18
KUOTA FAKTIKE [m]		459.29	459.69	460.09	460.13	460.17	461.18
KUOTA PROJEKTIT [m]		459.29	459.69	460.09	460.13	460.17	461.18



POROSITESI:  Bashkia Tropojë	Objekti: Studim Projektim Rrugët Rurale Segmenti "Rruga Bylbyl Breçani"	PROJEKTOI  "LAND POINT-AL " Rruga Xhemal Tafaj; Ndertesha nr 5	Projektues		SHKALLA	FLETA
			Ing. Mentor Çokaj			
					Tiranë 2022	Format A3

- Seksioni: 29
 - Progresivi: 0+700.00
 - Shkalla e vizatimit: 200.000
 - Kuota reference: 450.00

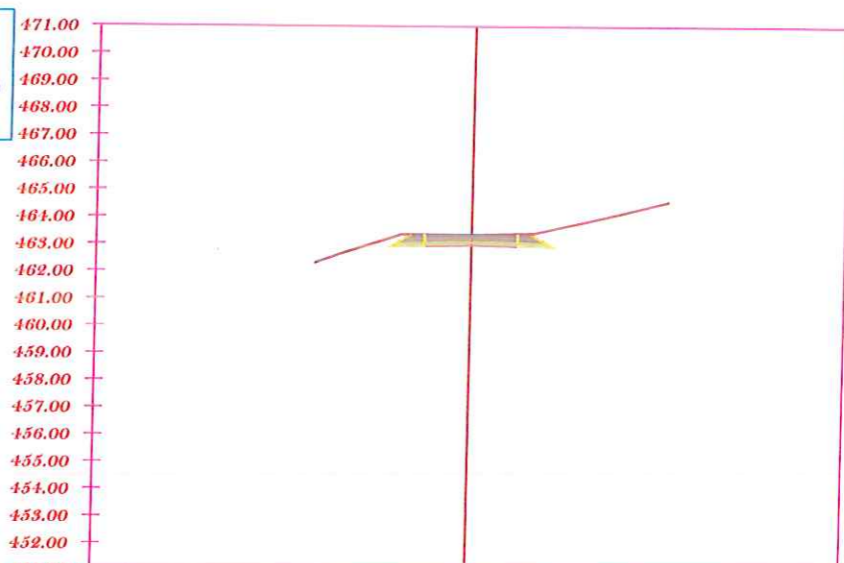
- Shtres Asfaltobton: 4cm
 - Shtres binderi : 6cm
 - Shtrese Stabilizanti: 15cm
 - Cakull mbeturina kave: 20cm
 - Siperfaqe Germim: 2.81m3



DISTANCA PARC. [m]			0.00				
KUOTA TOKES [m]			+61.12	+61.12	+61.69	+61.79	+61.87
KUOTA FAKTIKE [m]			+61.12	+61.69	+61.79	+61.87	+62.75
KUOTA PROJEKTTIT [m]			+61.12	+61.69	+61.79	+61.87	+64.14

- Seksioni: 30
 - Progresivi: 0+725.00
 - Shkalla e vizatimit: 200.000
 - Kuota reference: 451.00

- Shtres Asfaltobton: 4cm
 - Shtres binderi : 6cm
 - Shtrese Stabilizanti: 15cm
 - Cakull mbeturina kave: 20cm
 - Siperfaqe Germim: 2.94m3



DISTANCA PARC. [m]			0.00				
KUOTA TOKES [m]				+62.98	+63.38	+63.38	+63.36
KUOTA FAKTIKE [m]				+62.98	+63.38	+63.38	+63.36
KUOTA PROJEKTTIT [m]				+62.98	+63.38	+63.38	+64.24



POROSITESI:
 Bashkia Tropojë

Objekti:
 Studim Projektim Rrugët Rurale
 Segmenti "Rruga Bylbyl Breçani"

PROJEKTOI

LAND POINT-AL

"LAND POINT-AL "
 Rruga Xhemal Tafaj;
 Ndertesë nr 5

Projektues

Ing. Mentor Cokaj

(Signature)

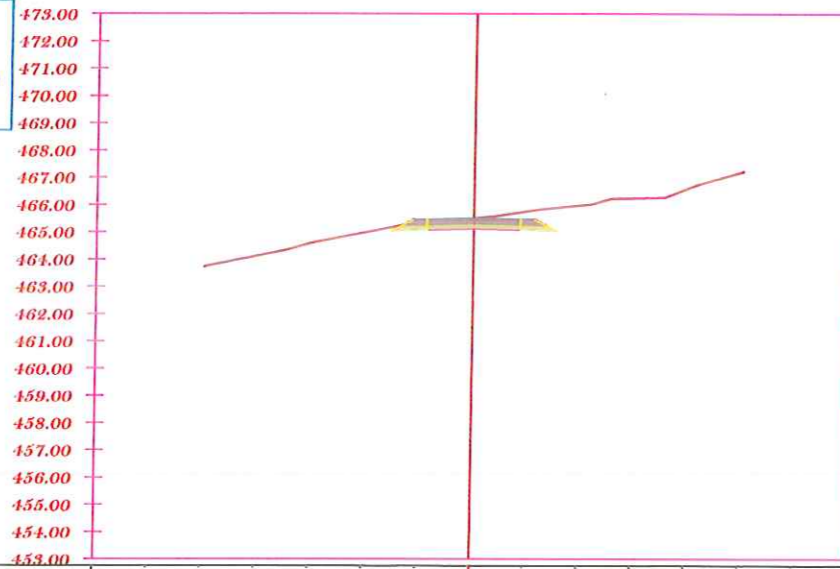
SHKALLA
 1 : 250

FLETA
 F - 15

Tiranë 2022
 Format A3

- Seksioni: 31
 - Progresivi: 0+750.00
 - Shkalla e vizatimit: 200.000
 - Kuota reference: 453.00

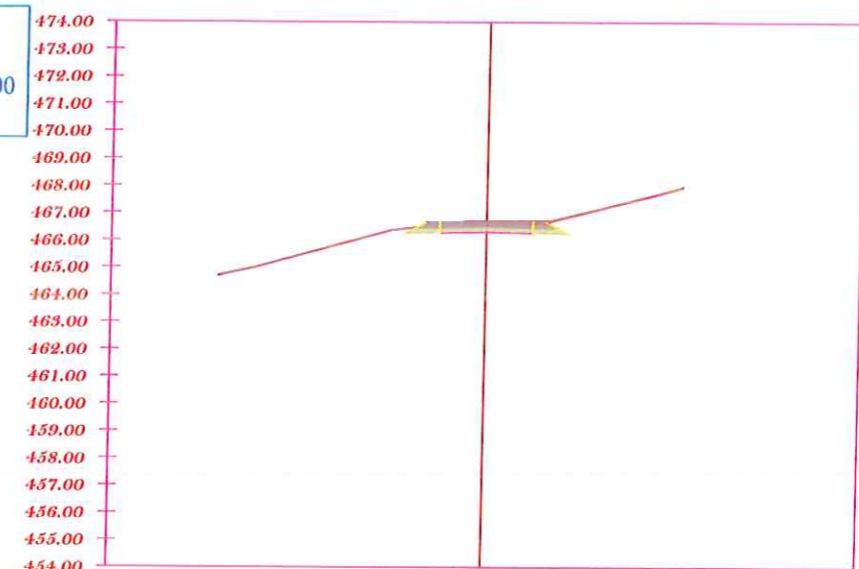
- Shtres Asfaltobeton: 4cm
 - Shtres binderi : 6cm
 - Shtrese Stabilizanti: 15cm
 - Cakull mbeturina kave: 20cm
 - Siperfaqe Germim: 3.11m³



DISTANCA PARC. [m]	0.00	0.00	0.00	0.00	0.00	0.00	0.00	0.00	0.00	0.00	0.00
KUOTA TOKES [m]											
KUOTA FAKTIKE [m]											
KUOTA PROJEKTIT [m]											

- Seksioni: 32
 - Progresivi: 0+775.00
 - Shkalla e vizatimit: 200.000
 - Kuota reference: 454.00

- Shtres Asfaltobeton: 4cm
 - Shtres binderi : 6cm
 - Shtrese Stabilizanti: 15cm
 - Cakull mbeturina kave: 20cm
 - Siperfaqe Germim: 3.21m³



DISTANCA PARC. [m]	0.00	0.00	0.00	0.00	0.00	0.00	0.00	0.00	0.00	0.00	0.00
KUOTA TOKES [m]											
KUOTA FAKTIKE [m]											
KUOTA PROJEKTIT [m]											



Objekti:
 Studim Projektim Rrugët Rurale
 Segmenti "Rruga Bylbyl Breçani"



PROJEKTOI

"LAND POINT-AL"
 Rruga Xhemal Tafaj;
 Ndertesë nr 5

Projektues

Ing. Mentor Cokaj



SHKALLA

1 : 250

Tiranë 2022

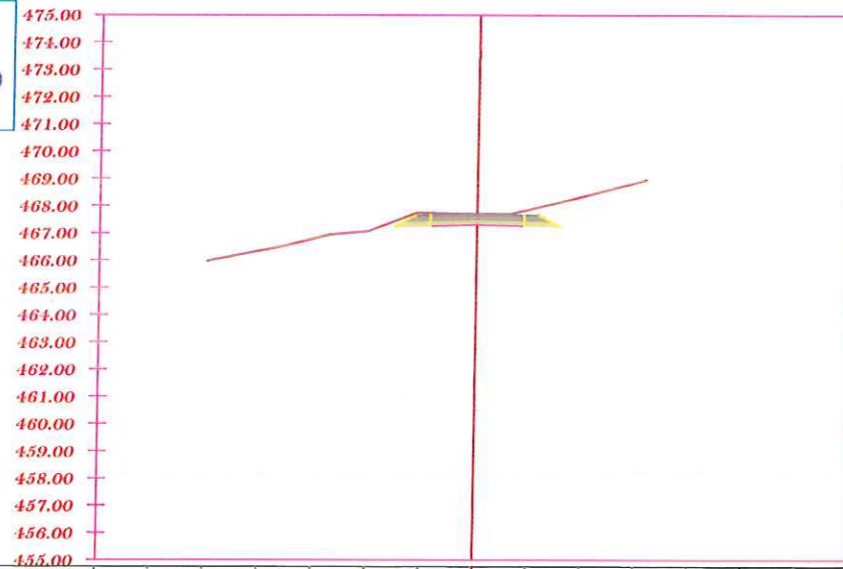
FLETA

F - 16

Format A3

- Seksioni: 33
 - Progresivi: 0+800.00
 - Shkalla e vizatimit: 200.000
 - Kuota reference: 455.00

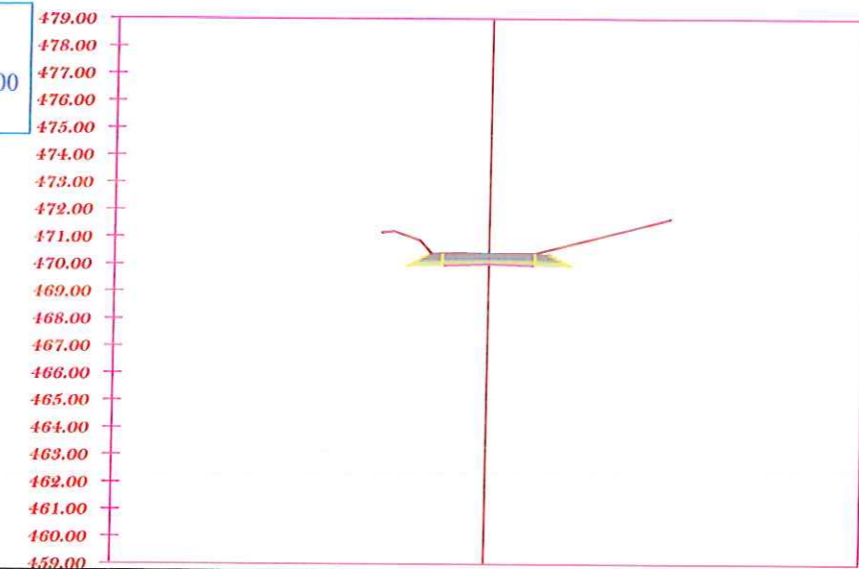
- Shtres Asfaltobteon: 4cm
 - Shtres binderi : 6cm
 - Shtrese Stabilizanti: 15cm
 - Cakull mbeturina kave: 20cm
 - Siperfaqe Germim: 3.22m³



DISTANCA PARC. [m]	0.00	0.00	0.00	0.00	0.00	0.00	0.00	0.00	0.00	
KUOTA TOKES [m]	465.97	465.97	466.55	466.80	467.09	467.74	467.78-0.00	467.88	468.37	468.88
KUOTA FAKTIKE [m]	465.97	465.97	466.55	466.80	467.09	467.74	467.78	467.88	468.37	468.88
KUOTA PROJEKTIT [m]	465.97	465.97	466.55	466.80	467.09	467.74	467.78	467.88	468.37	468.88

- Seksioni: 34
 - Progresivi: 0+825.00
 - Shkalla e vizatimit: 200.000
 - Kuota reference: 459.00

- Shtres Asfaltobteon: 4cm
 - Shtres binderi : 6cm
 - Shtrese Stabilizanti: 15cm
 - Cakull mbeturina kave: 20cm
 - Siperfaqe Germim: 3.43m³



DISTANCA PARC. [m]	0.00	0.00	0.00	0.00	0.00	0.00	0.00	0.00	0.00
KUOTA TOKES [m]	471.17	471.17	470.40	470.46-0.00	470.47	470.98	471.48	471.48	471.48
KUOTA FAKTIKE [m]	471.17	471.17	470.40	470.46	470.47	470.98	471.48	471.48	471.48
KUOTA PROJEKTIT [m]	471.17	471.17	470.40	470.46	470.47	470.98	471.48	471.48	471.48



Objekti:
 Studim Projektim Rrugët Rurale
 Segmenti "Rruga Bylbyl Breçani"




PROJEKTOI

"LAND POINT-AL "
 Rruga Xhemal Tafaj;
 Ndertesa nr 5

Projektues

Ing. Mentor Cokaj



SHKALLA

1 : 250

Tiranë 2022

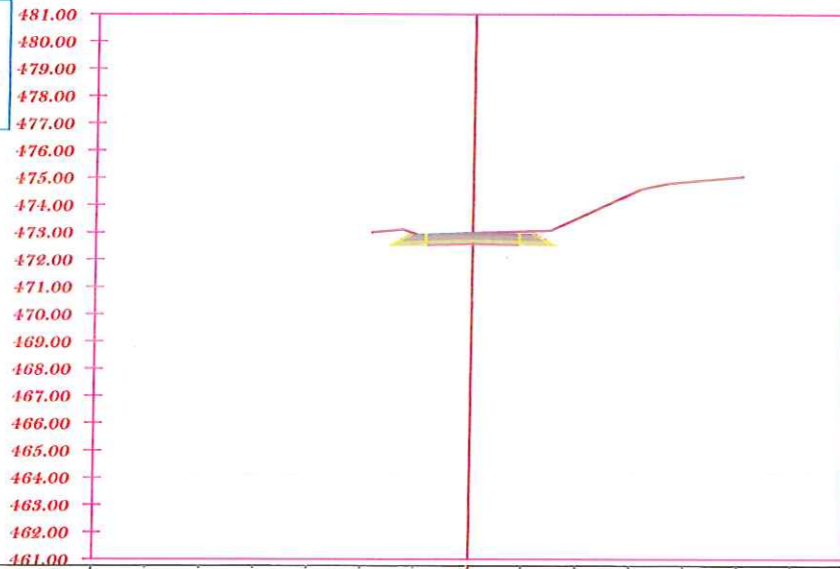
FLETA

F - 17

Format A3

- Seksioni: 35
 - Progresivi: 0+850.00
 - Shkalla e vizatimit: 200.000
 - Kuota reference: 461.00

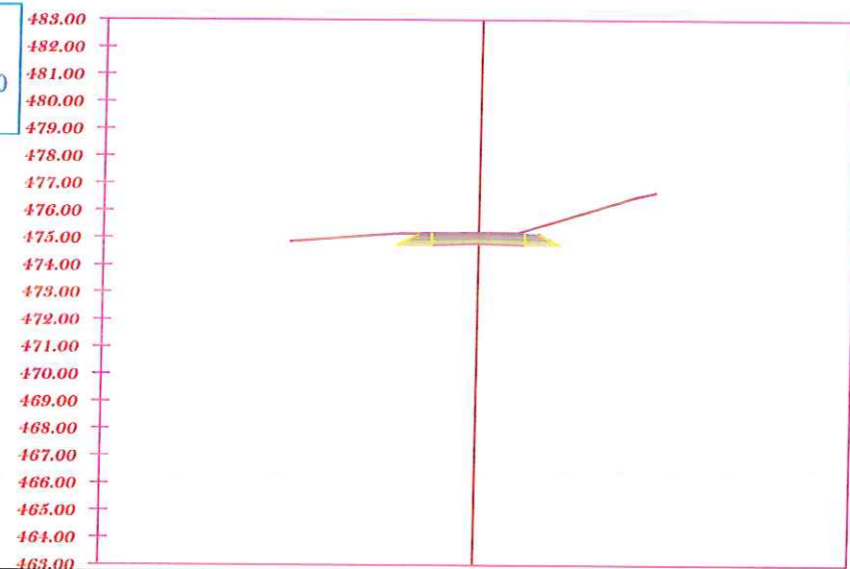
- Shtres Asfaltobeton: 4cm
 - Shtres binderi : 6cm
 - Shtrese Stabilizanti: 15cm
 - Cakull mbeturina kave: 20cm
 - Siperfaqe Germim: 3.31m³



DISTANCA PARC. [m]			0.00					
KUOTA TOKES [m]			472.89	472.97	473.04	473.57	474.47	474.87
KUOTA FAKTIKE [m]			472.89	472.97	473.04	473.57	474.47	474.87
KUOTA PROJEKTIT [m]			472.89	472.97	473.04	473.57	474.47	475.04

- Seksioni: 36
 - Progresivi: 0+875.00
 - Shkalla e vizatimit: 200.000
 - Kuota reference: 463.00

- Shtres Asfaltobeton: 4cm
 - Shtres binderi : 6cm
 - Shtrese Stabilizanti: 15cm
 - Cakull mbeturina kave: 20cm
 - Siperfaqe Germim: 3.51m³



DISTANCA PARC. [m]			0.00					
KUOTA TOKES [m]			474.96	475.11	475.18	475.96	475.96	476.55
KUOTA FAKTIKE [m]			474.96	475.11	475.18	475.96	475.96	476.55
KUOTA PROJEKTIT [m]			474.96	475.11	475.18	475.96	475.96	476.55



POROSITESI:
 Bashkia Tropojë

Objekti:
 Studim Projektim Rrugët Rurale
 Segmenti "Rruga Bylbyl Breçani"



PROJEKTOI

"LAND POINT-AL"
 Rruga Xhemal Tafaj;
 Ndertesa nr 5

Projektues

Ing. Mentor Cokaj

Stamp: MENTOR ÇOKAJ
 Inxhinier i Zbatimit
 Bashkia Tropojë

SHKALLA

1 : 250

Tiranë 2022

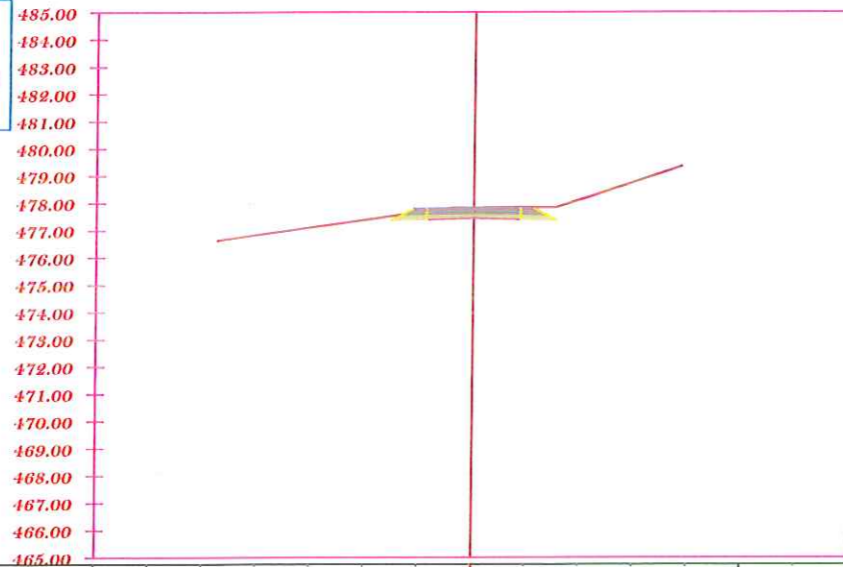
FLETA

F - 18

Format A3

- Seksioni: 37
 - Progresivi: 0+900.00
 - Shkalla e vizatimit: 200.000
 - Kuota reference: 465.00

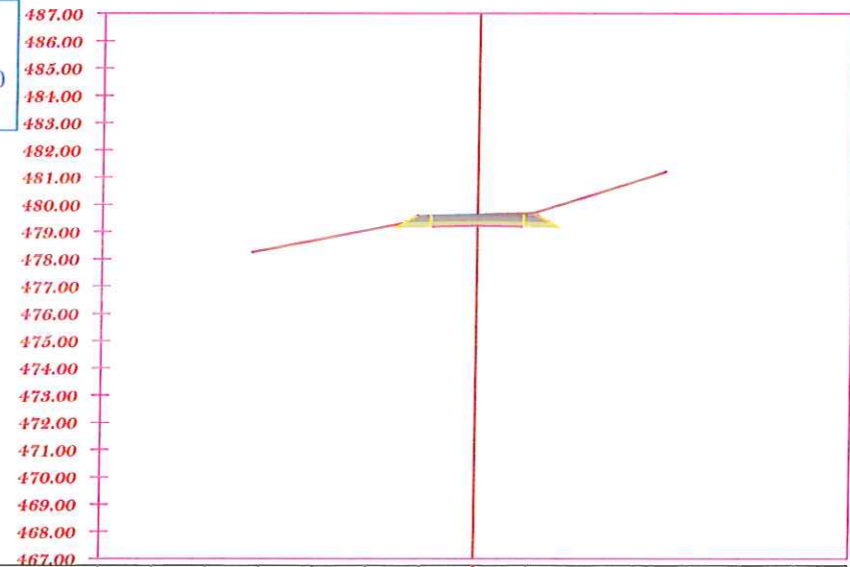
- Shtres Asfaltobteon: 4cm
 - Shtres binderi : 6cm
 - Shtrese Stabilizanti: 15cm
 - Cakull mbeturina kave: 20cm
 - Siperfaqe Germim: 3.44m³



DISTANCA PARC. [m]		0.00	0.00	0.00	0.00	0.00	0.00	0.00	0.00
KUOTA TOKES [m]		476.85	477.12	477.59	477.67	477.84	477.84	478.14	478.79
KUOTA FAKTIKE [m]		476.85	477.12	477.59	477.67	477.84	477.84	478.14	478.79
KUOTA PROJEKTIT [m]		476.85	477.12	477.59	477.67	477.84	477.84	478.14	478.79

- Seksioni: 38
 - Progresivi: 0+925.00
 - Shkalla e vizatimit: 200.000
 - Kuota reference: 467.00

- Shtres Asfaltobteon: 4cm
 - Shtres binderi : 6cm
 - Shtrese Stabilizanti: 15cm
 - Cakull mbeturina kave: 20cm
 - Siperfaqe Germim: 3.01m³



DISTANCA PARC. [m]		0.00	0.00	0.00	0.00	0.00	0.00	0.00	0.00
KUOTA TOKES [m]		478.52	478.70	479.08	479.46	479.63	479.68	480.26	480.87
KUOTA FAKTIKE [m]		478.52	478.70	479.08	479.46	479.63	479.68	480.26	480.87
KUOTA PROJEKTIT [m]		478.52	478.70	479.08	479.46	479.63	479.68	480.26	480.87

 POROSITESI: Bashkia Tropojë	Objekti:	 PROJEKTOI "LAND POINT-AL " Rruga Xhemal Tafaj; Ndertesa nr 5	Projektues Ing. Mentor Cokaj 	SHKALLA	FLETA
	Studim Projektim Rrugët Rurale Segmenti "Rruga Bylbyl Breçani"			1 : 250	F - 19
				Tiranë 2022	Format A3