

**MIRATOHET
KRYETARI I BASHKISË
MALIQ
GËZIM TOPÇIU**



PROJEKT ZBATIMI

SISTEMIM ASFALTIM RRUGË
NË NJËSITË ADMINISTRATIVE

FAZA II

VITI 2022

MALIQ

Qëllimi	Auth.	Auth.	Viti	Doc. number
Për Aprovim	Ing.M.ZHULI	Ing.S.KOÇA	2022	Faqe:Nr.
Emërtimi i vizatimit				
KAPAKU				

**MIRATOHET
KRYETARI I BASHKISË
MALIQ
GËZIM TOPÇIU**

SISTEMIM ASFALTIM RRUGË NË NJËSITËADMINISTRATIVE

FAZA II

1 - SISTEMIM, ASFALTIM SHESHE DHE RRUGË FSHATI LIBONIK

2 - SISTEMIM ASFALTIM RRUGA KRYESORE FSHATI NOVOSELË

Qëllimi	Auth.	Auth.	Viti	Doc. number
Për Aprovim	Ing.M.ZHULI	Ing.S.KOÇA	2022	Faqe:Nr.
Emërtimi i vizatimit				
PROJEKTET				

SKEMA ORIENTUESE

SHKALLA 1:1000

**MIRATOHET
KRYETARI I BASHKISË
MALIQ
GËZIM TOPÇIU**



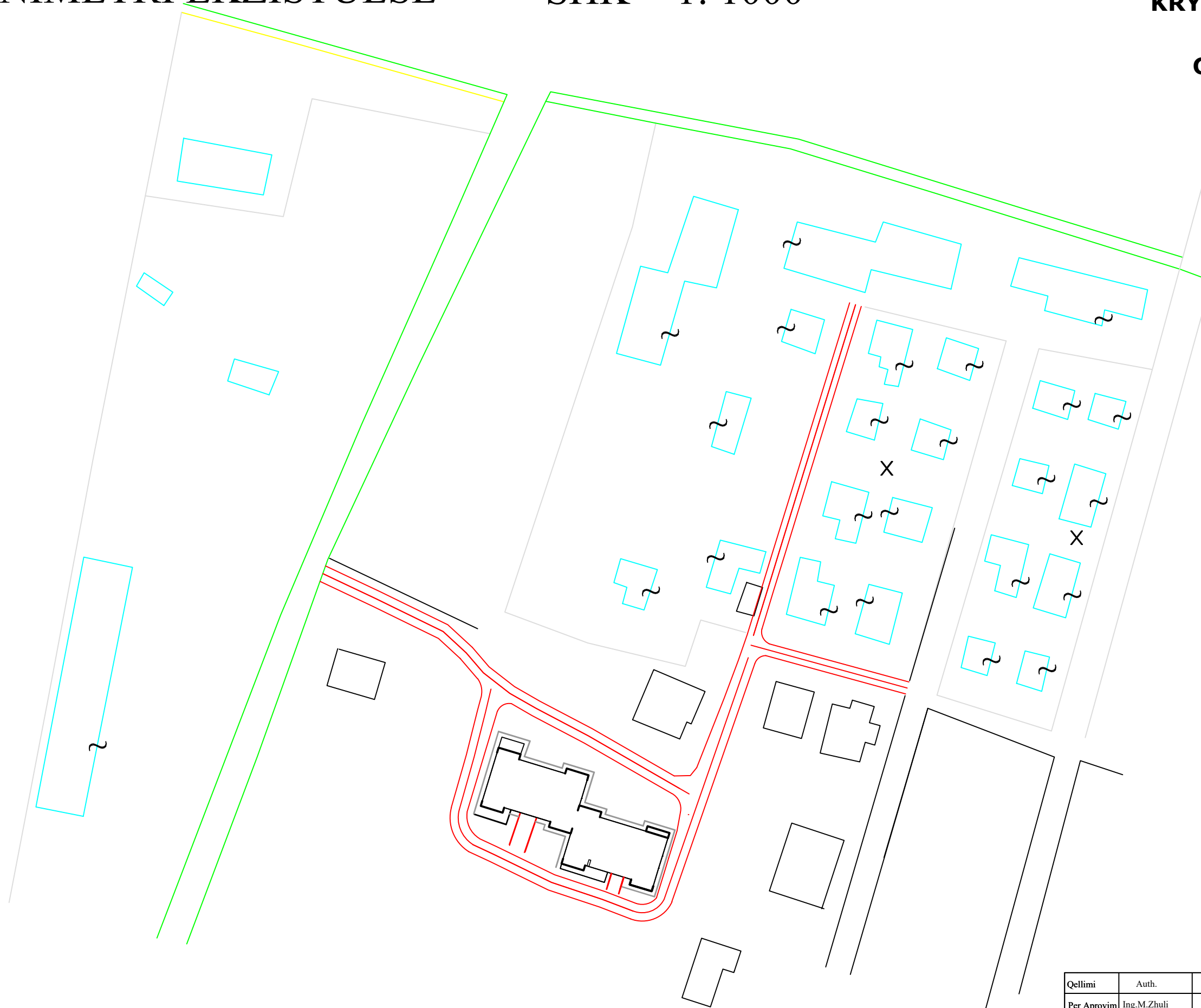
SISTEMIM, ASFALTIM SHESHE DHE RRUGË FSHATI LIBONIK

Qëllimi	Auth.	Auth.	Shkalla	Doc. number
Për Aprovim	Ing.M.ZHULI	Ing.S.KOÇA	1:1000	Faqe:Nr.
Emërtimi i vizatimit				
SKEMA ORIENTUESE				

PLANIMETRI EKZISTUESE

SHK - 1: 1000

**MIRATOHET
KRYETARI I BASHKISE
MALIQ
GËZIM TOPÇIU**



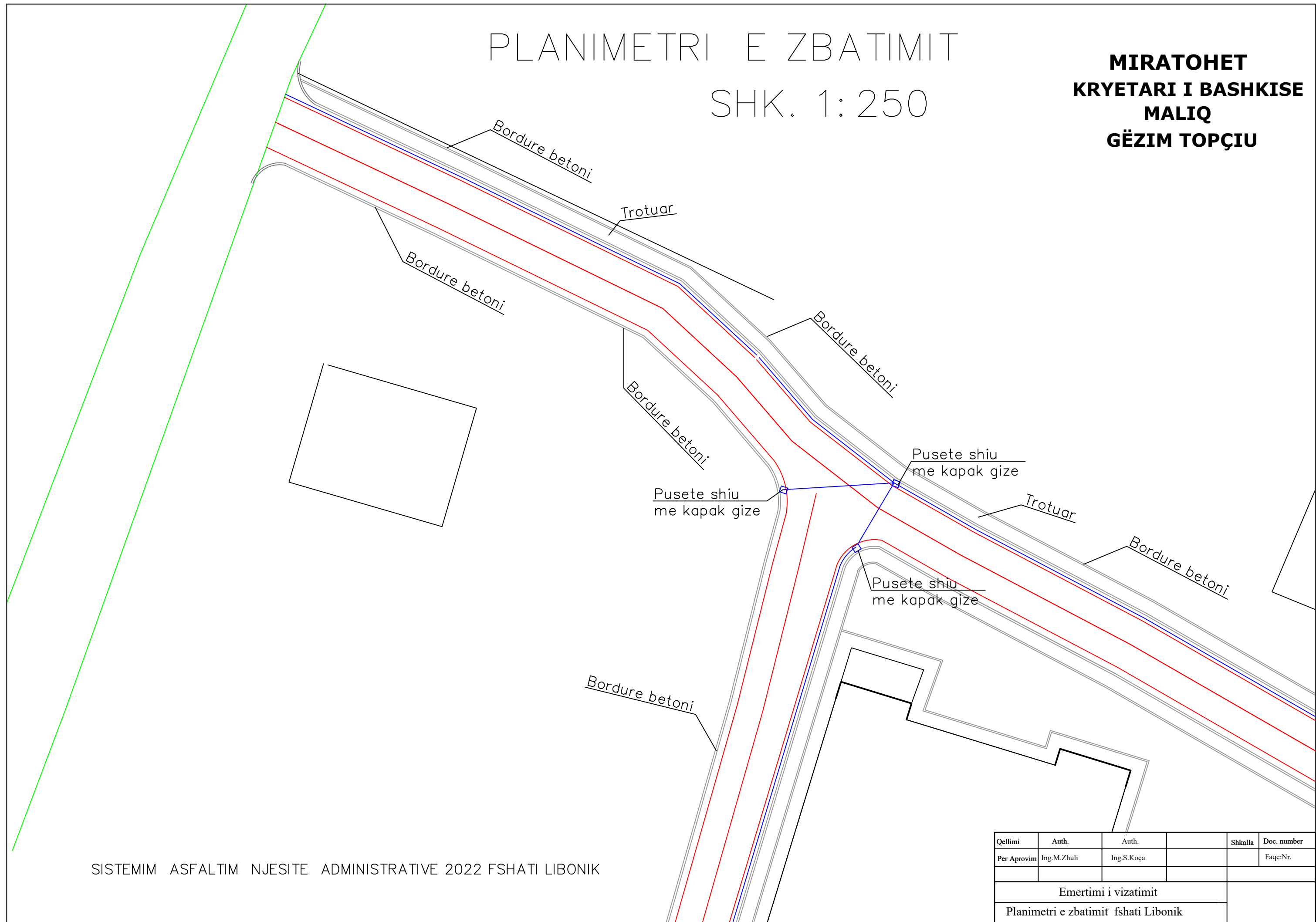
SISTEMIM ASFALTIM NJESITE ADMINISTRATIVE 2022 FSHATI LIBONIK

Qelimi	Auth.	Auth.		Shkalla	Doc. number
Per Aprovim	Ing.M.Zhuli	Ing.S.Koça			
Emertimi i vizatimit					
Skema orientuese					

PLANIMETRI E ZBATIMIT

SHK. 1:250

MIRATOHET
KRYETARI I BASHKISE
MALIQ
GËZIM TOPÇIU



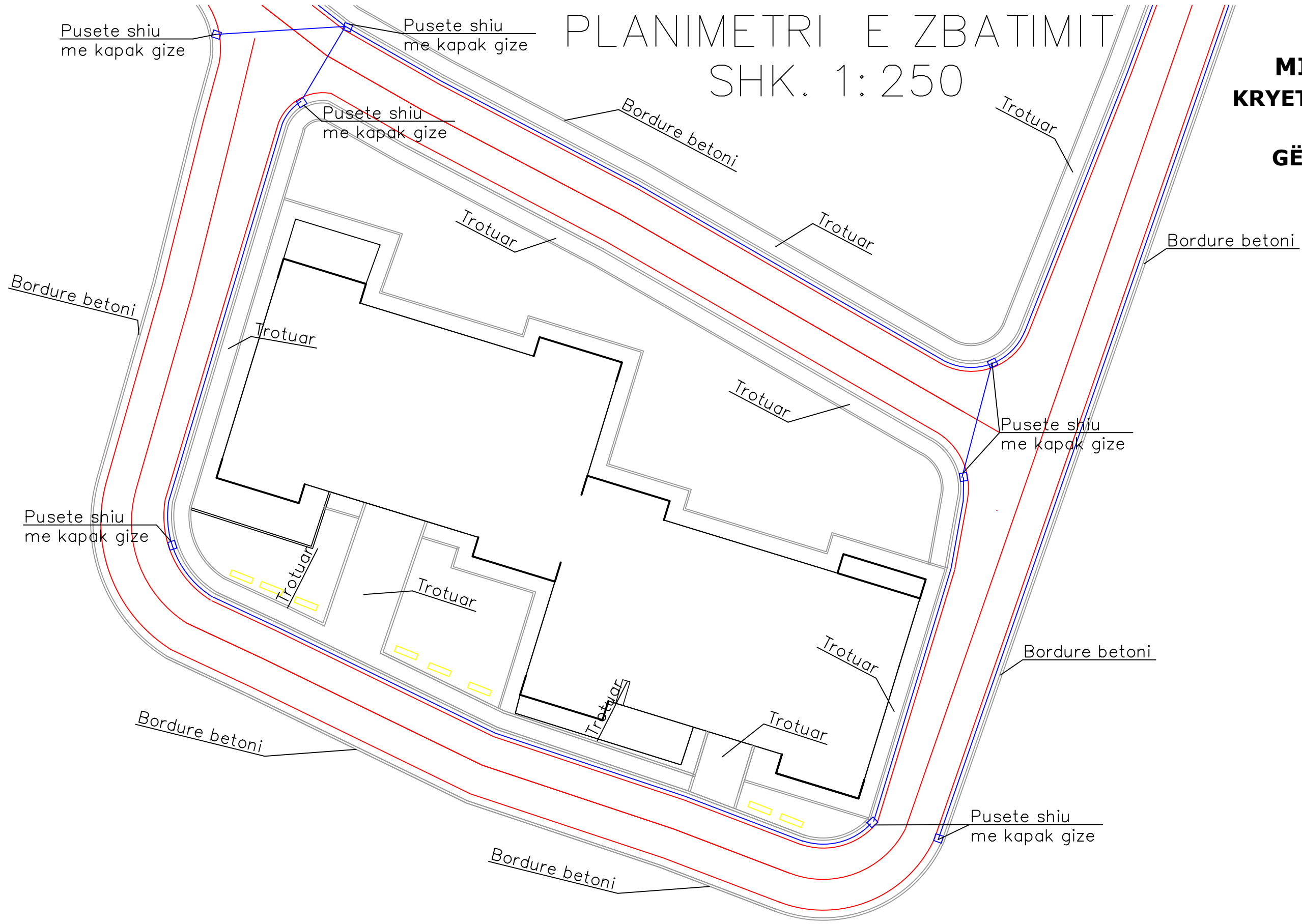
SISTEMIM ASFALTIM NJESITE ADMINISTRATIVE 2022 FSHATI LIBONIK

Qellimi	Auth.	Auth.	Shkalla	Doc. number
Per Aprovim	Ing.M.Zhuli	Ing.S.Koça		Faqe:Nr.
Emertimi i vizatimit				
Planimetri e zbatimit fshati Libonik				

PLANIMETRI E ZBATIMIT

SHK. 1:250

MIRATOHET
KRYETARI I BASHKISE
MALIQ
GËZIM TOPÇIU



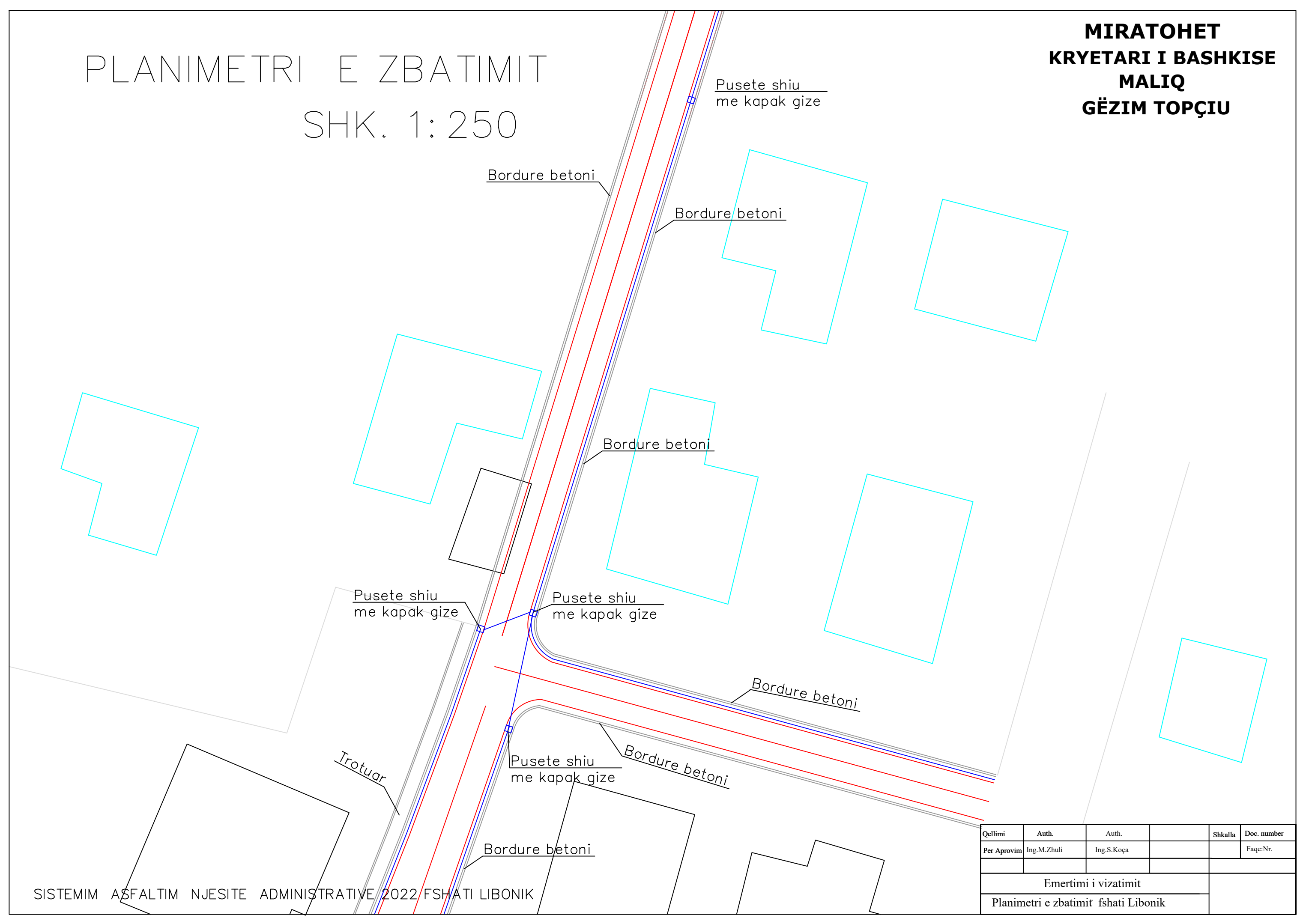
SISTEMIM ASFALTIM NJESITE ADMINISTRATIVE 2022 FSHATI LIBONIK

Qellimi	Auth.	Auth.	Shkalla	Doc. number
Per Aprovim	Ing.M.Zhuli	Ing.S.Koça		Faqe:Nr.
Emertimi i vizatimit				
Planimetri e zbatimit fshati Libonik				

PLANIMETRI E ZBATIMIT

SHK. 1:250

MIRATOHET
KRYETARI I BASHKISE
MALIQ
GËZIM TOPÇIU



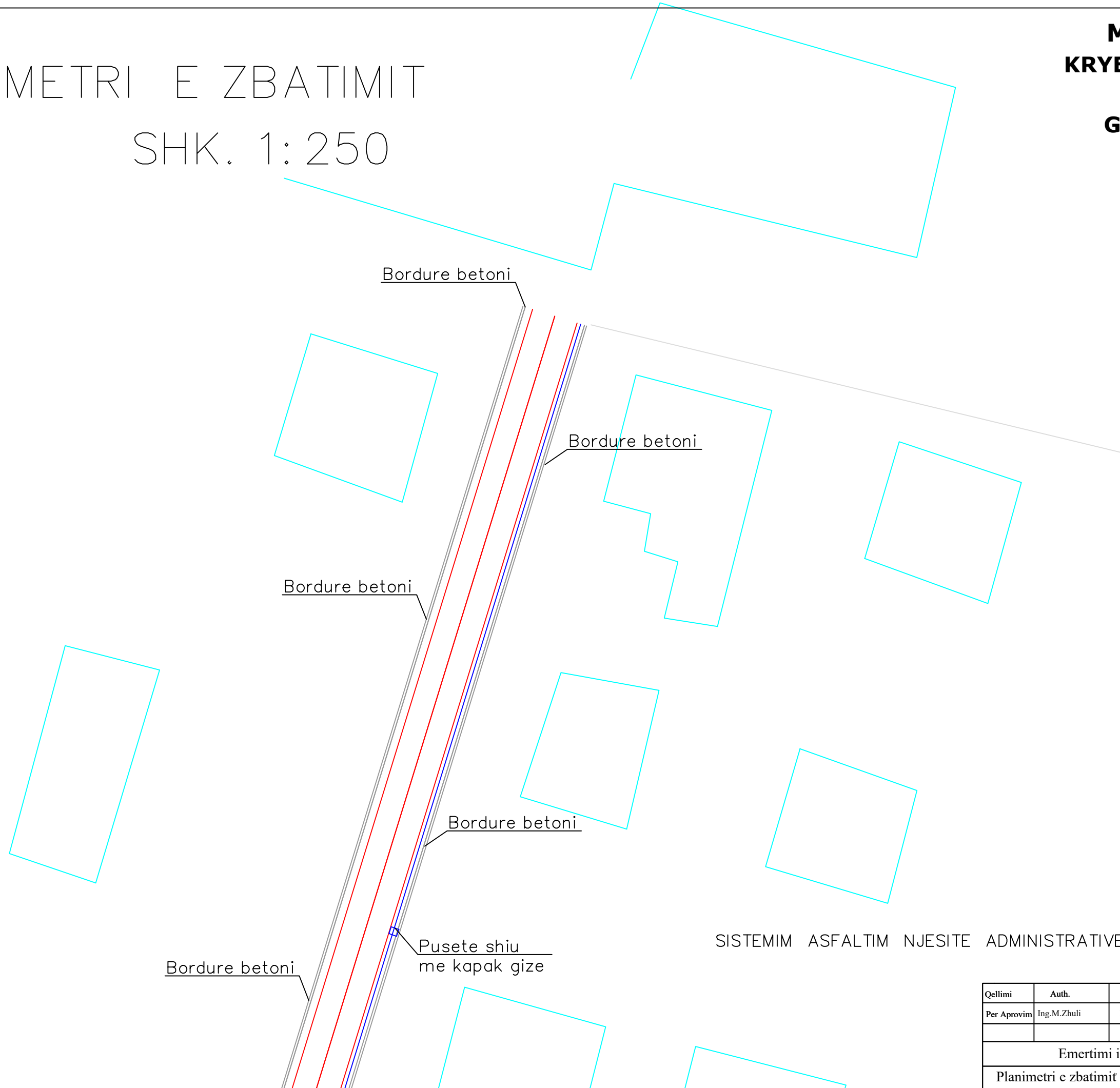
SISTEMIM ASFALTIM NJESITE ADMINISTRATIVE 2022 FSHATI LIBONIK

Qellimi	Auth.	Auth.	Shkalla	Doc. number
Per Aprovim	Ing.M.Zhuli	Ing.S.Koça		Faqe:Nr.
Emertimi i vizatimit				
Planimetri e zbatimit fshati Libonik				

PLANIMETRI E ZBATIMIT

SHK. 1:250

MIRATOHET
KRYETARI I BASHKISE
MALIQ
GËZIM TOPÇIU



SISTEMIM ASFALTIM NJESITE ADMINISTRATIVE 2022 FSHATI LIBONIK

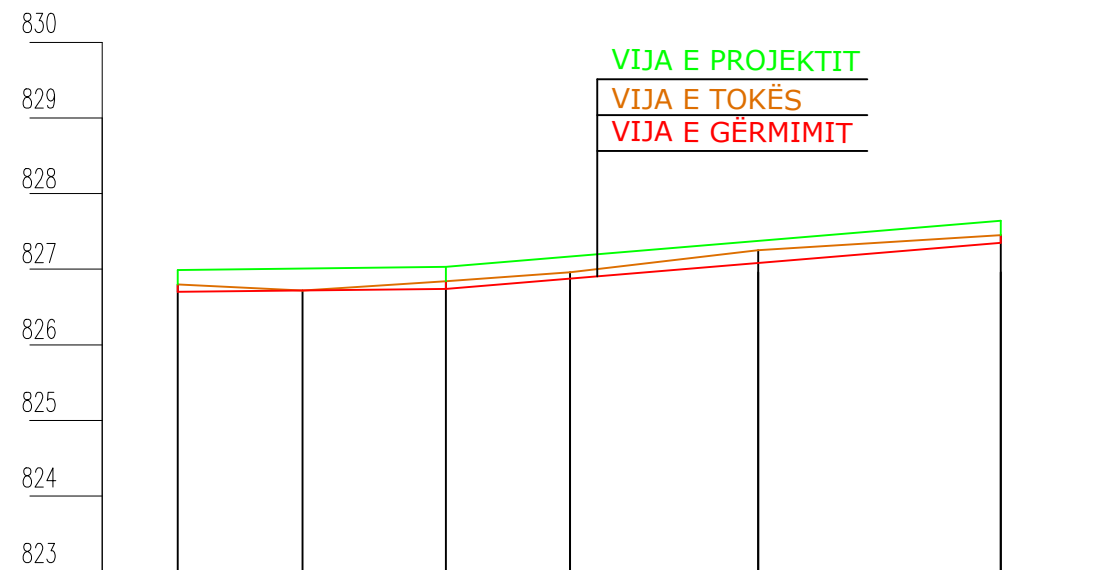
Qellimi	Auth.	Auth.	Auth.	Shkalla	Doc. number
Per Aprovim	Ing.M.Zhuli	Ing.S.Koça			Faqe:Nr.
Emertimi i vizatimit					
Planimetri e zbatimit fshati Libonik					

PROFILI GJATËSOR P.1 - P.9

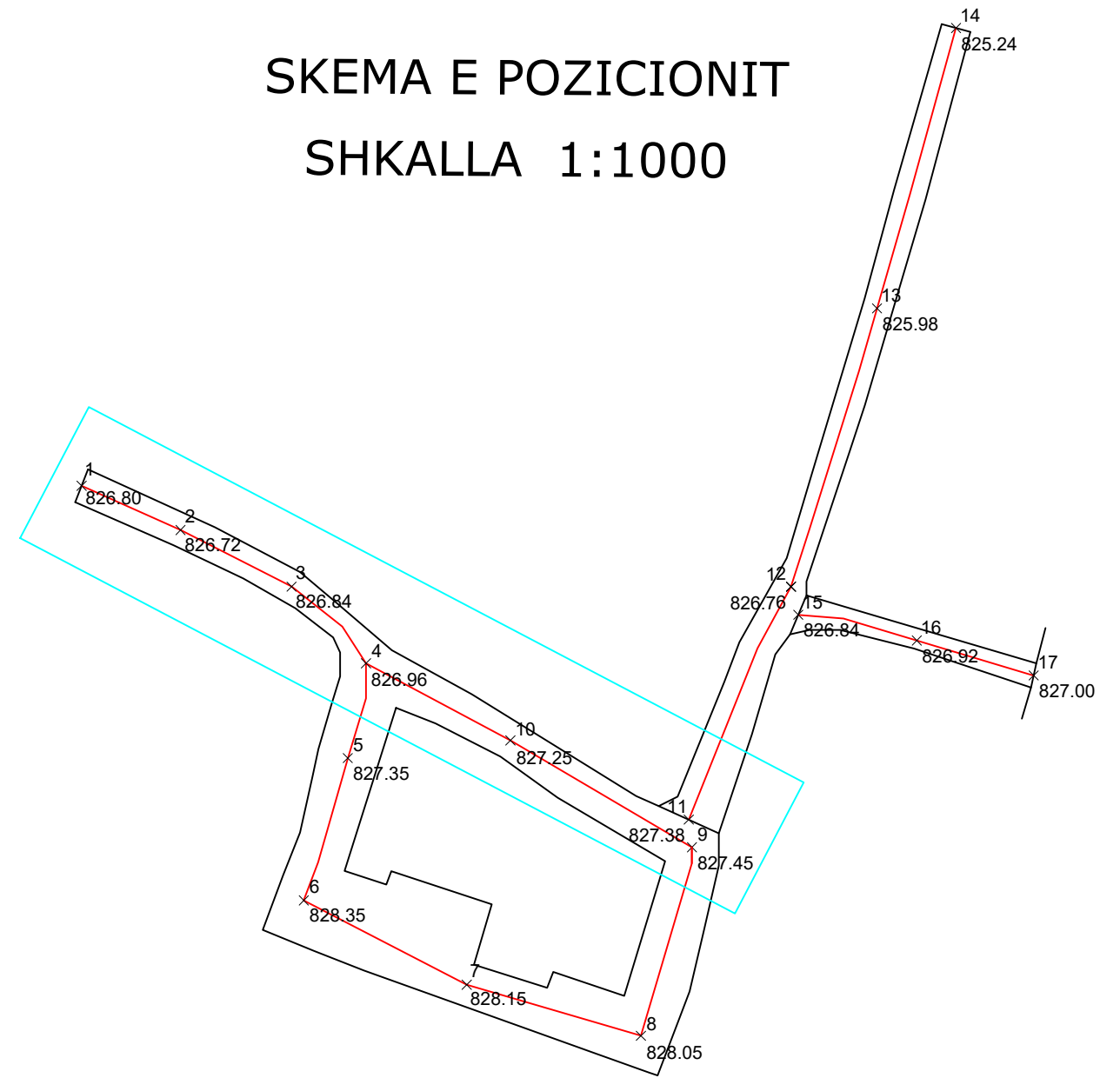
SHKALLA V 1:100

H 1:1000

MIRATOHET
KRYETARI I BASHKISË
MALIQ
GËZIM TOPÇIU



SKEMA E POZICIONIT
 SHKALLA 1:1000



PJERRESIA	i = 0.001		i = 0.1% h=0.04m D=35.45m		i = 0.008		i = 0.83% D=73.40m h=0.61m	
NUMRI I PIKETES	1	2	3	4	10	9		
NDRYSHIMI I KUOTES	0.19	0.29	0.19	0.21	0.13	0.19		
KUOTA E PROJEKTIT	826.99	827.01	827.03	827.17	827.38	827.64		
KUOTA E TOKES	826.80	826.72	826.84	826.96	827.25	827.45		
DISTANCA PJESORE		16.50	18.95	16.45	24.90	32.05		
DISTANCA PROGRESIVE	0.00	16.50	35.45	51.90	76.80	108.85		

SISTEMIM, ASFALTIM SHESHE DHE RRUGË FSHATI LIBONIK

Qëllimi	Auth.	Auth.	Shkalla	Doc. number
Për Aprovim	Ing.M.ZHULI	Ing.S.KOÇA	V 1:100 H 1:1000	Faqe:Nr.
Emërtimi i vizatimit				
PROFILI GJATËSOR				

PROFILI GJATËSOR P.6 - P.9 , P.11 - P.14

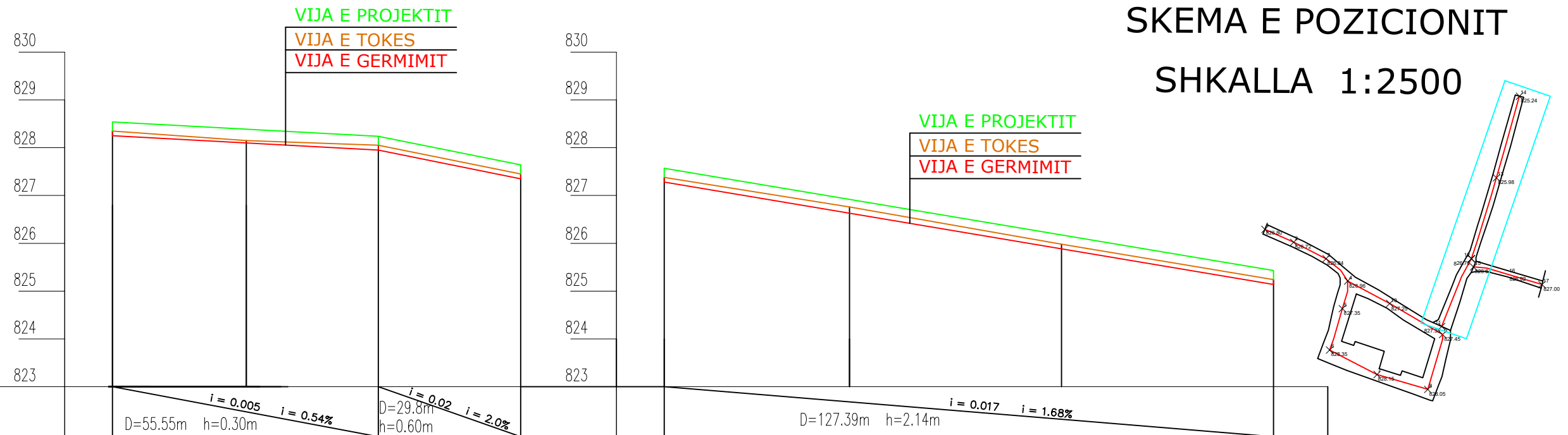
SHKALLA V 1:100

H 1:1000

MIRATOHET
KRYETARI I BASHKISË
MALIQ
GËZIM TOPÇIU

SKEMA E POZICIONIT

SHKALLA 1:2500



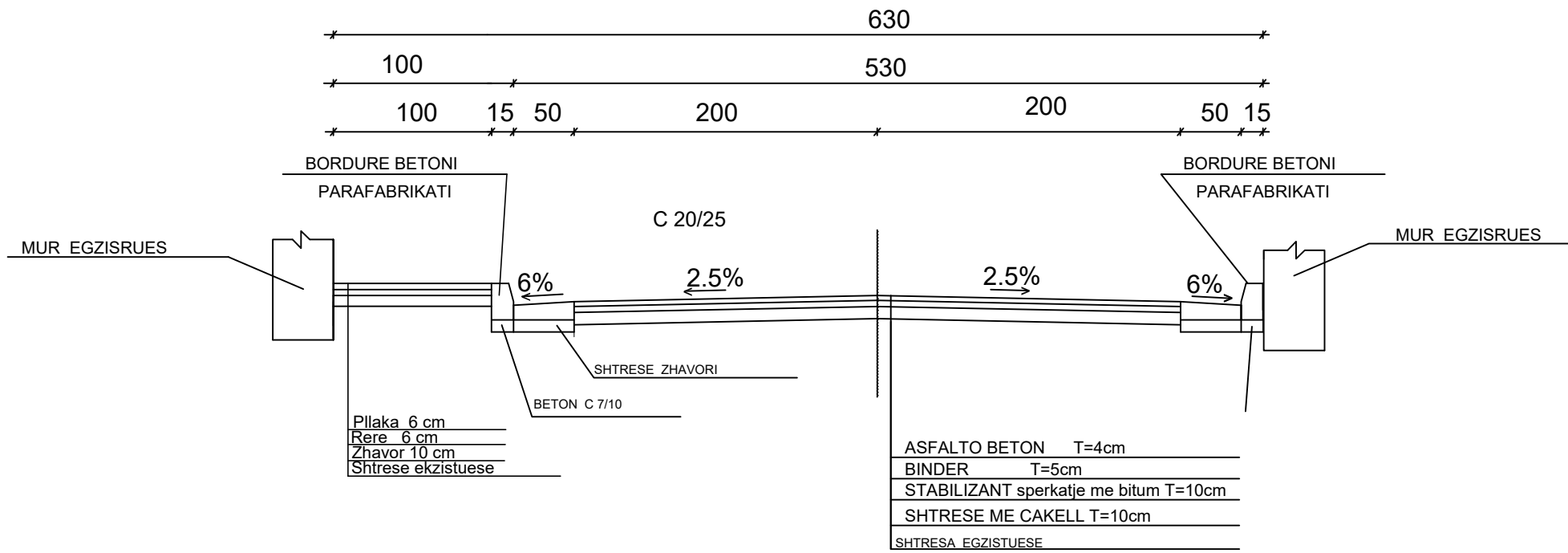
PJERRESIA	$i = 0.005$ D=55.55m h=0.30m				$i = 0.54\%$ D=29.8m h=0.60m				$i = 0.02$ D=127.39m h=2.14m				$i = 1.68\%$			
NUMRI I PIKETES	6				7				8				9			
NDRYSHIMI I KUOTES	0.19				0.24				0.19				0.19			
KUOTA E PROJEKTIT	828.54				828.39				828.24				827.64			
KUOTA E TOKES	828.35				828.15				828.05				827.45			
DISTANCA PJESORE	27.95		27.60		29.80		29.80		38.75		44.32		44.32			
DISTANCA PROGRESIVE	0.00				27.95				55.55				85.35			
	0.00				38.75				83.07				127.39			

SISTEMIM, ASFALTIM SHESHE DHE RRUGË FSHATI LIBONIK

Qëllimi	Auth.	Auth.		Shkalla	Doc. number
Për Aprovim	Ing.M.ZHULI	Ing.S.KOÇA		V 1:100 H 1:1000	Faqe:Nr.
Emërtimi i vizatimit					
PROFILI GJATËSOR					

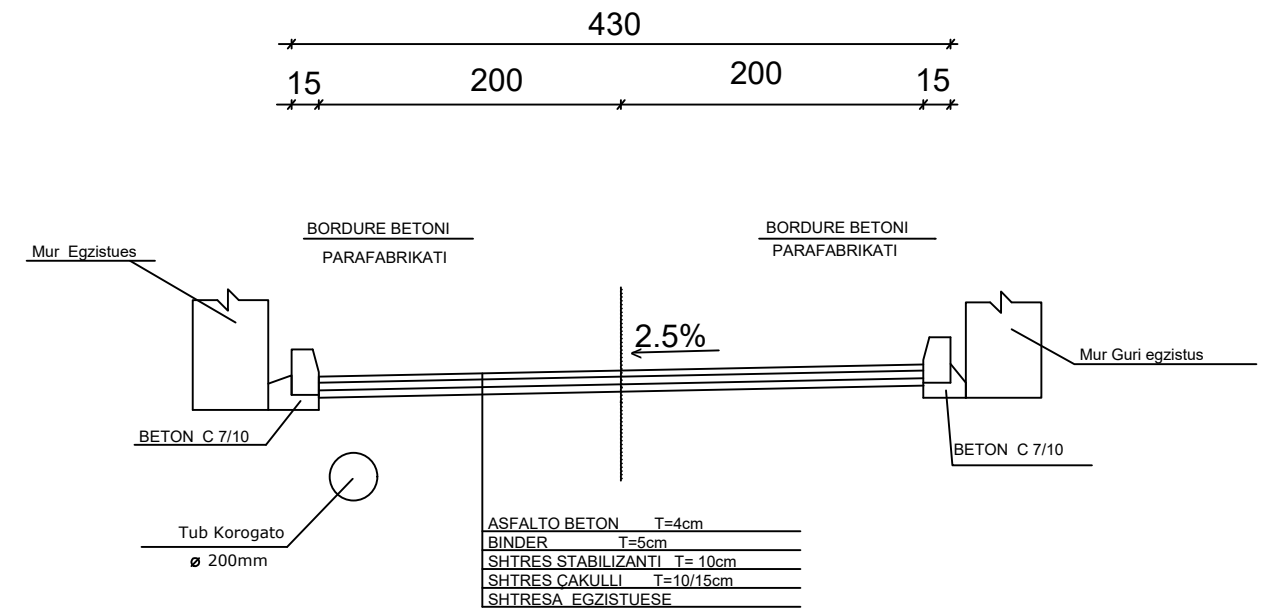
PRERJE TERTHORE TIP

Sh. 1:50



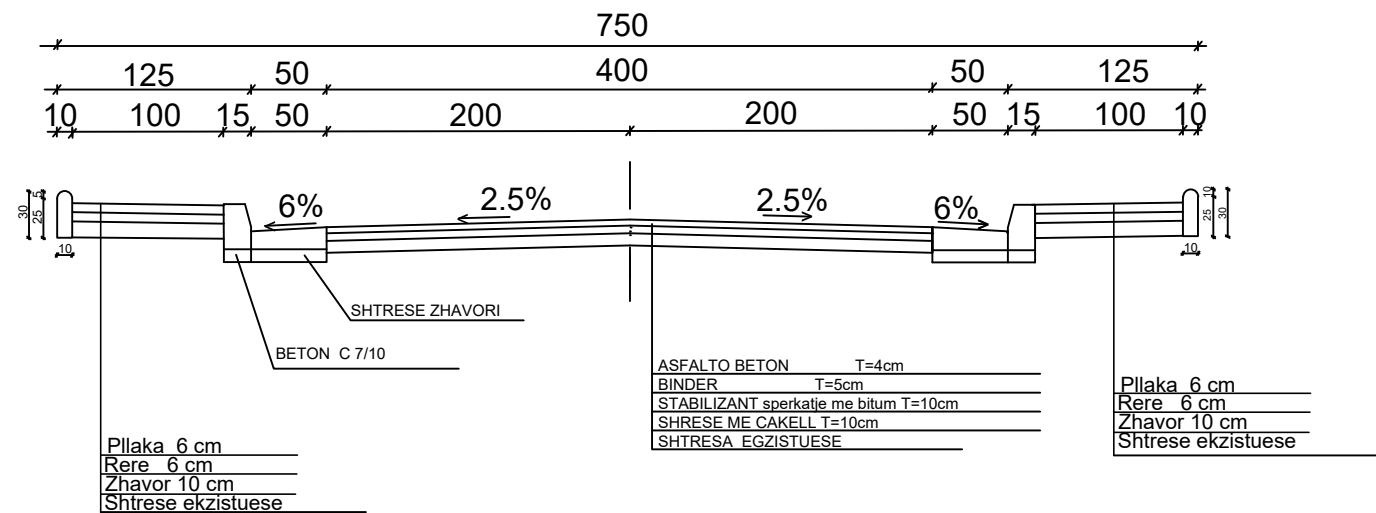
**MIRATOHET
KRYETARI I BASHKISE
MALIQ
GËZIM TOPÇIU**

PRERJE TERTHORE TIP SH 1:50



PRERJE TERTHORE TIP

Sh. 1:50

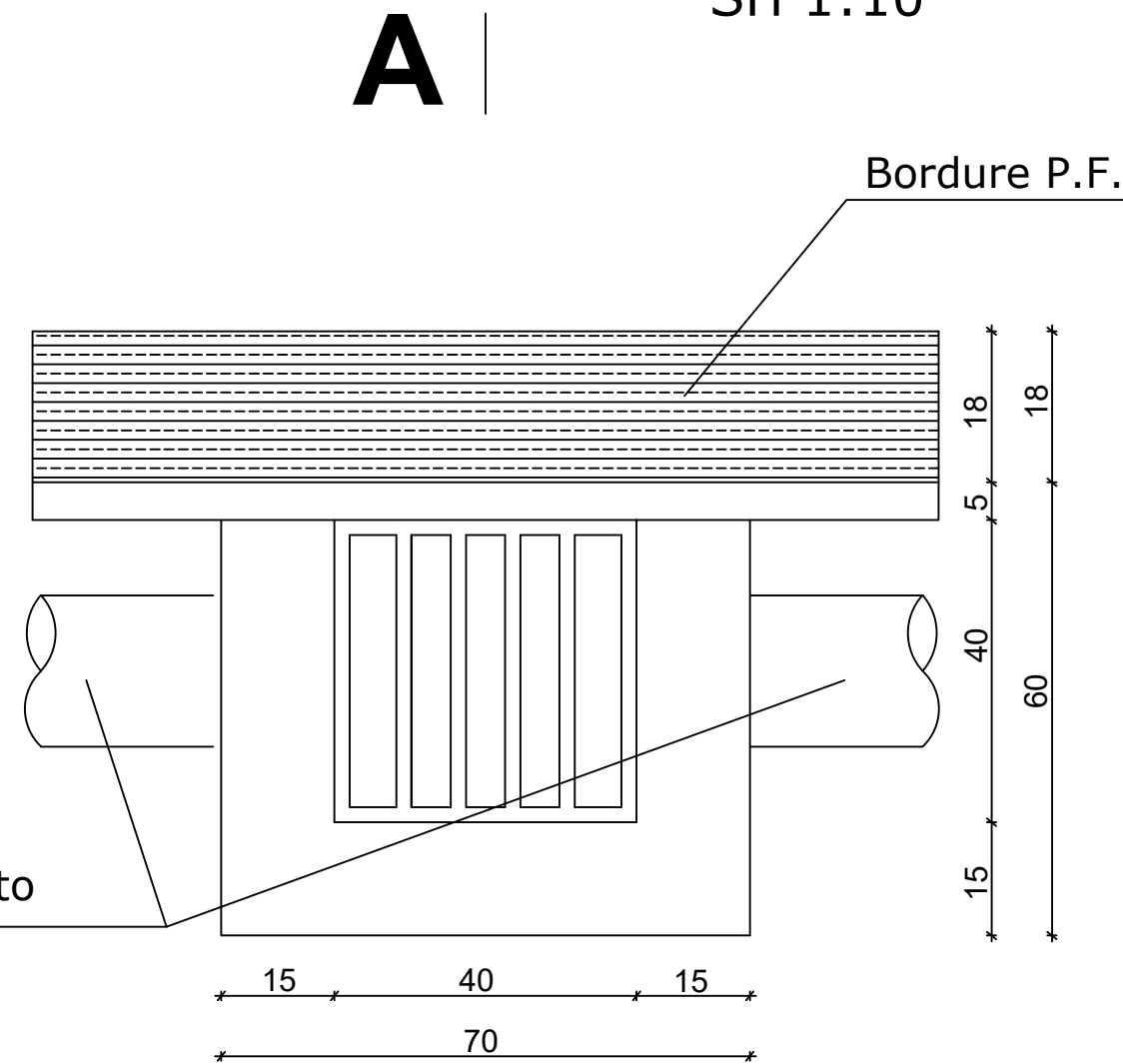
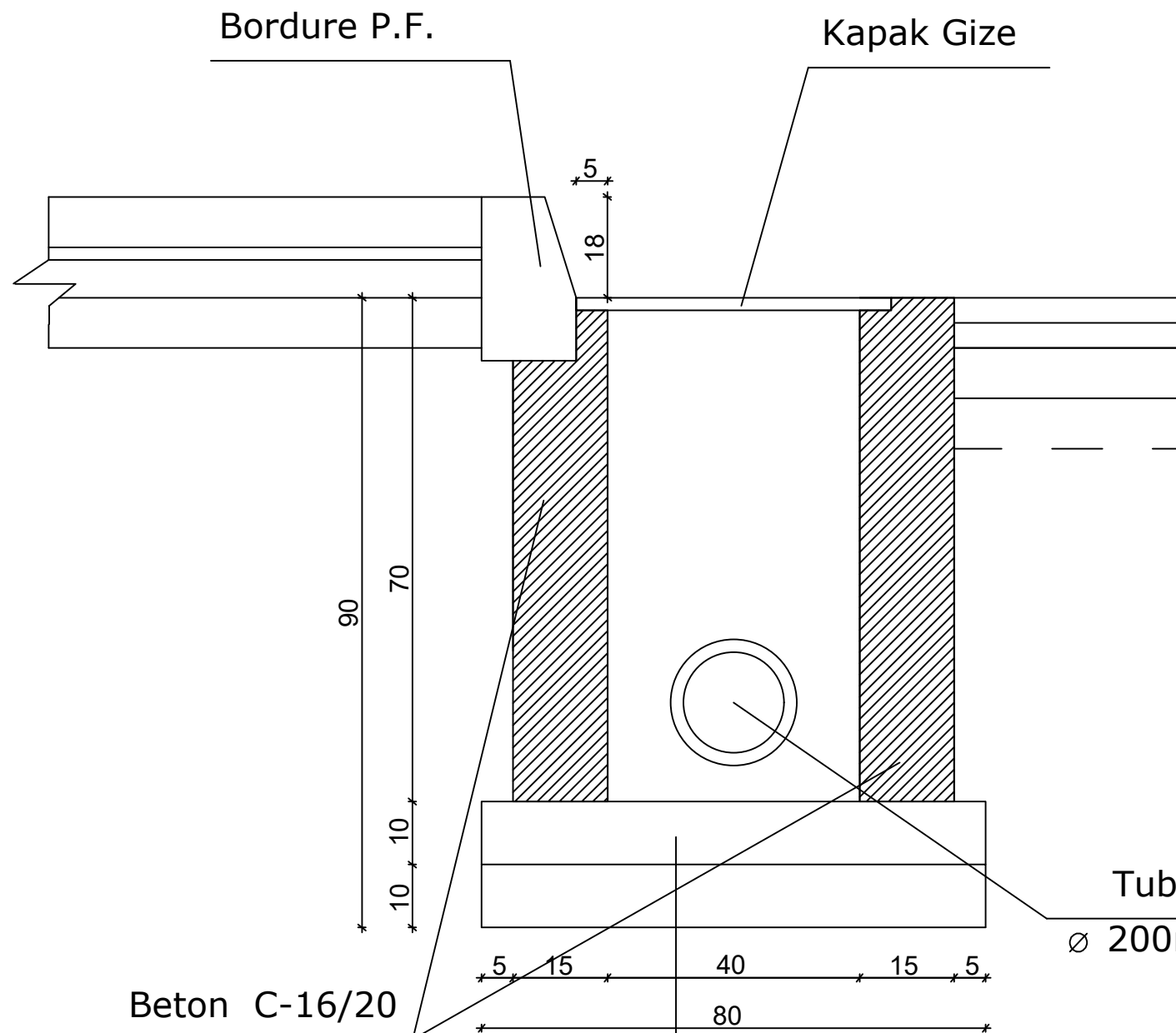


Qellimi	Auth.			Shkalla	Doc. number
Per Aprovim	Ing.M.Zhuli	Ing.S.Koça	Auth.		Faqe:Nr. 6
Emertimi i vizatimit					
Profili Tërthor					

PUCETA SHIU DHE DETAJE

PRERJA A-A SH 1:10

**PLANIMETRIA E PUSITES SE
UJRAVE SIPERFAQESORE
SH 1:10**



Beton C-16/20

Tub Korogato
Ø 200mm

Shtrese Betoni C-12/15 T=10cm
Shtrese Cakulli T=10cm
Toke natyrale

Qellimi	Auth.	Dr.	Shkalla	Doc. number
Per Aprovim	Ing.M.ZHULI	Ing.S.KOÇA		Faqe:Nr.
Emertimi i vizatimit				
Pusete Shiu				

SKEMA ORIENTUESE

SHKALLA 1 : 2500

**MIRATOHET
KRYETARI I BASHKISË
MALIQ
GËZIM TOPÇIU**



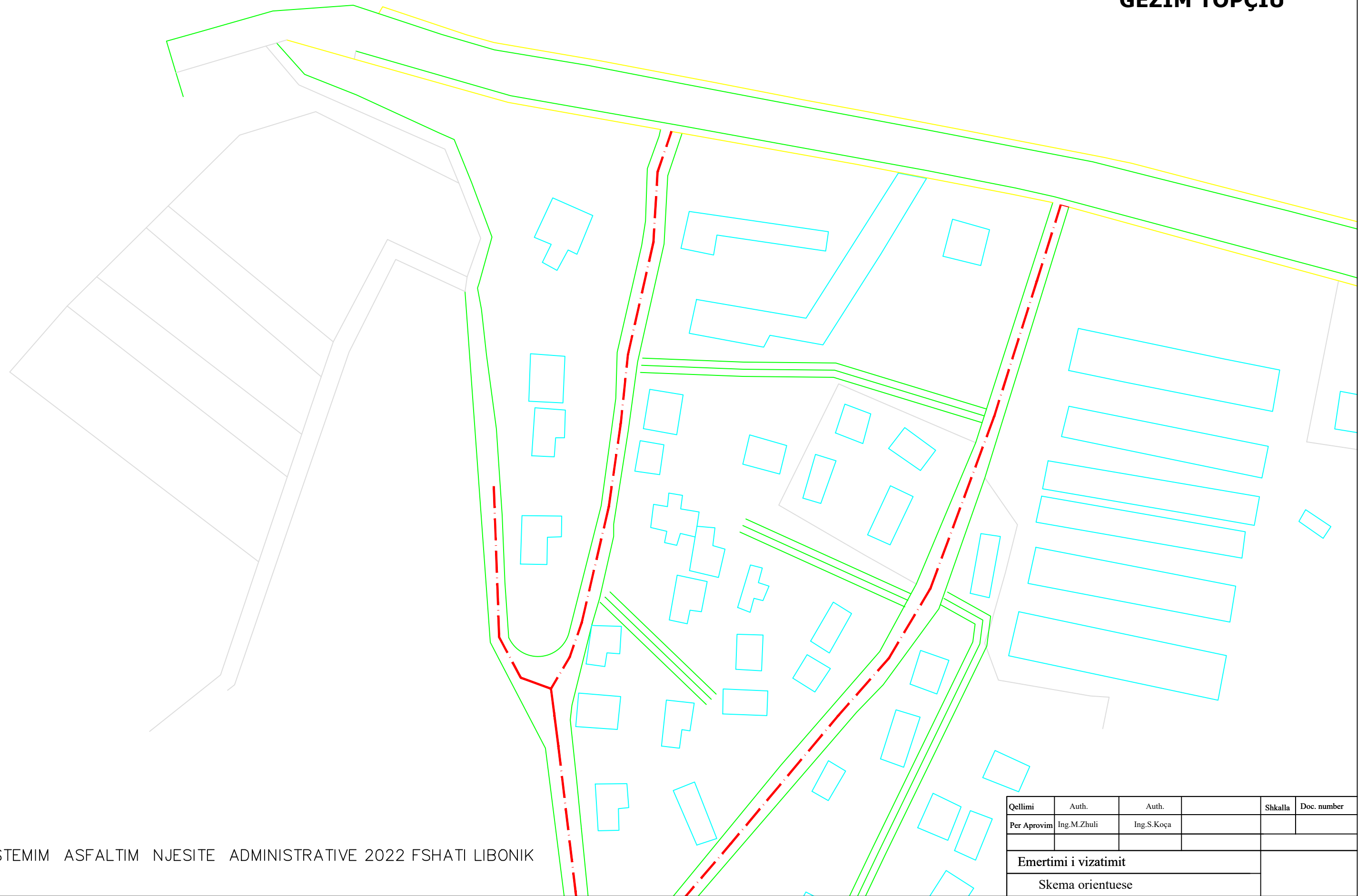
SISTEMIM , ASFALTIM RRUGE FSHATI LIBONIK

Qëllimi	Auth.	Auth.	Shkalla	Doc. number
Për Aprovim	Ing.M.ZHULI	Ing.S.KOÇA	1:2500	Faqe:Nr.
Emërtimi i vizatimit				
SKEMA ORIENTUESE				

PLANIMETRI EKZISTUESE

SHK - 1: 500

**MIRATOHET
KRYETARI I BASHKISE
MALIQ
GËZIM TOPÇIU**



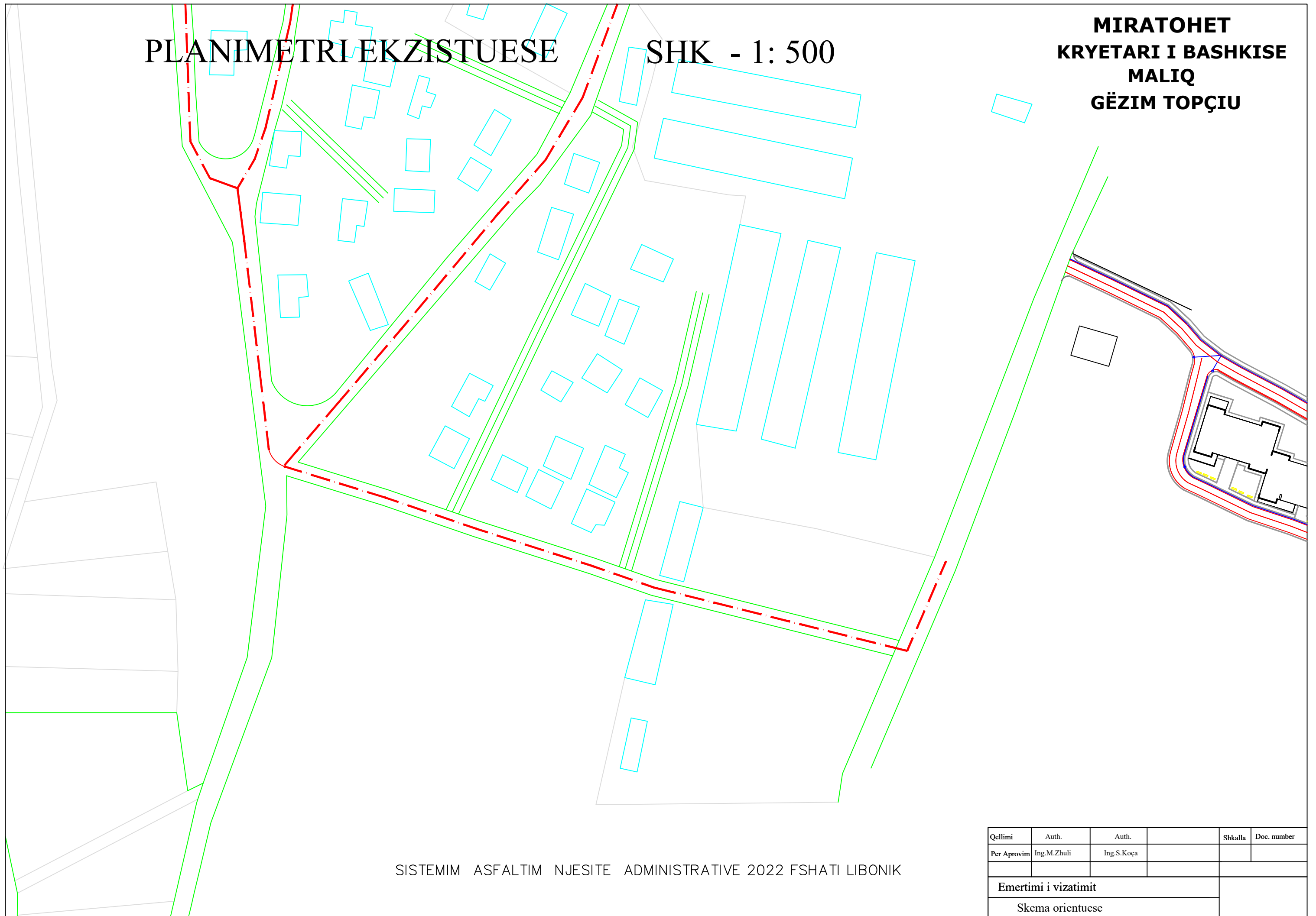
SISTEMIM ASFALTIM NJESITE ADMINISTRATIVE 2022 FSHATI LIBONIK

Qelimi	Auth.	Auth.		Shkalla	Doc. number
Per Aprovim	Ing.M.Zhuli	Ing.S.Koça			
Emertimi i vizatimit					
Skema orientuese					

PLANIMETRI EKZISTUESE

SHK - 1: 500

**MIRATOHET
KRYETARI I BASHKISE
MALIQ
GËZIM TOPÇIU**



SISTEMIM ASFALTIM NJESITE ADMINISTRATIVE 2022 FSHATI LIBONIK

Qelimi	Auth.	Auth.		Shkalla	Doc. number
Per Aprovim	Ing.M.Zhuli	Ing.S.Koça			
Emertimi i vizatimit					
Skema orientuese					

PLANIMETRI E ZBATIMIT

SHK. 1:500

MIRATOHET
KRYETARI I BASHKISE
MALIQ
GËZIM TOPÇIU

Bordure betoni

Pusete shiu me kapak gize

Tubo korogato $\varnothing 315$ mm

Pusete shiu me kapak gize

Pusete shiu me kapak gize

Pusete shiu me kapak gize

Tubo korogato $\varnothing 200$ mm

Bordure betoni

Pusete shiu me kapak gize

Pusete shiu me kapak gize

Tubo korogato $\varnothing 200$ mm

Bordure betoni

Tubo korogato $\varnothing 315$ mm

Pusete shiu me kapak gize

Mur guri mbajtes $h=1.5$ m

Pusete shiu me kapak gize

Pusete kontrolli me kapak gize

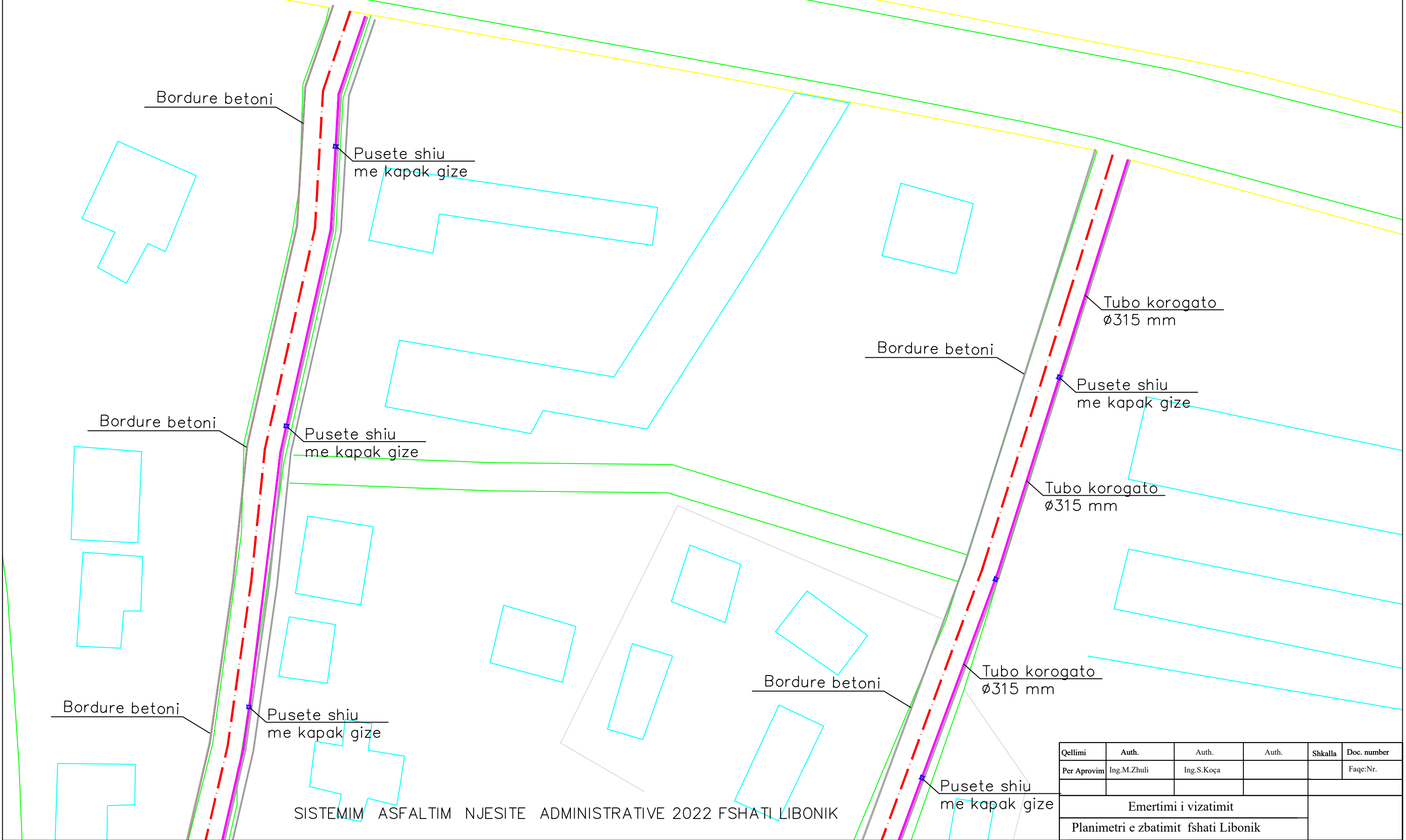
SISTEMIM ASFALTIM NJESITE ADMINISTRATIVE 2022 FSHATI LIBONIK

Qellimi	Auth.	Auth.	Auth.	Shkalla	Doc. number
Per Aprovim	Ing.M.Zhuli	Ing.S.Koça			Faqe:Nr.
Emertimi i vizatimit					
Planimetri e zbatimit fshati Libonik					

PLANIMETRI E ZBATIMIT

SHK. 1: 500

MIRATOHET
KRYETARI I BASHKISE
MALIQ
GËZIM TOPÇIU



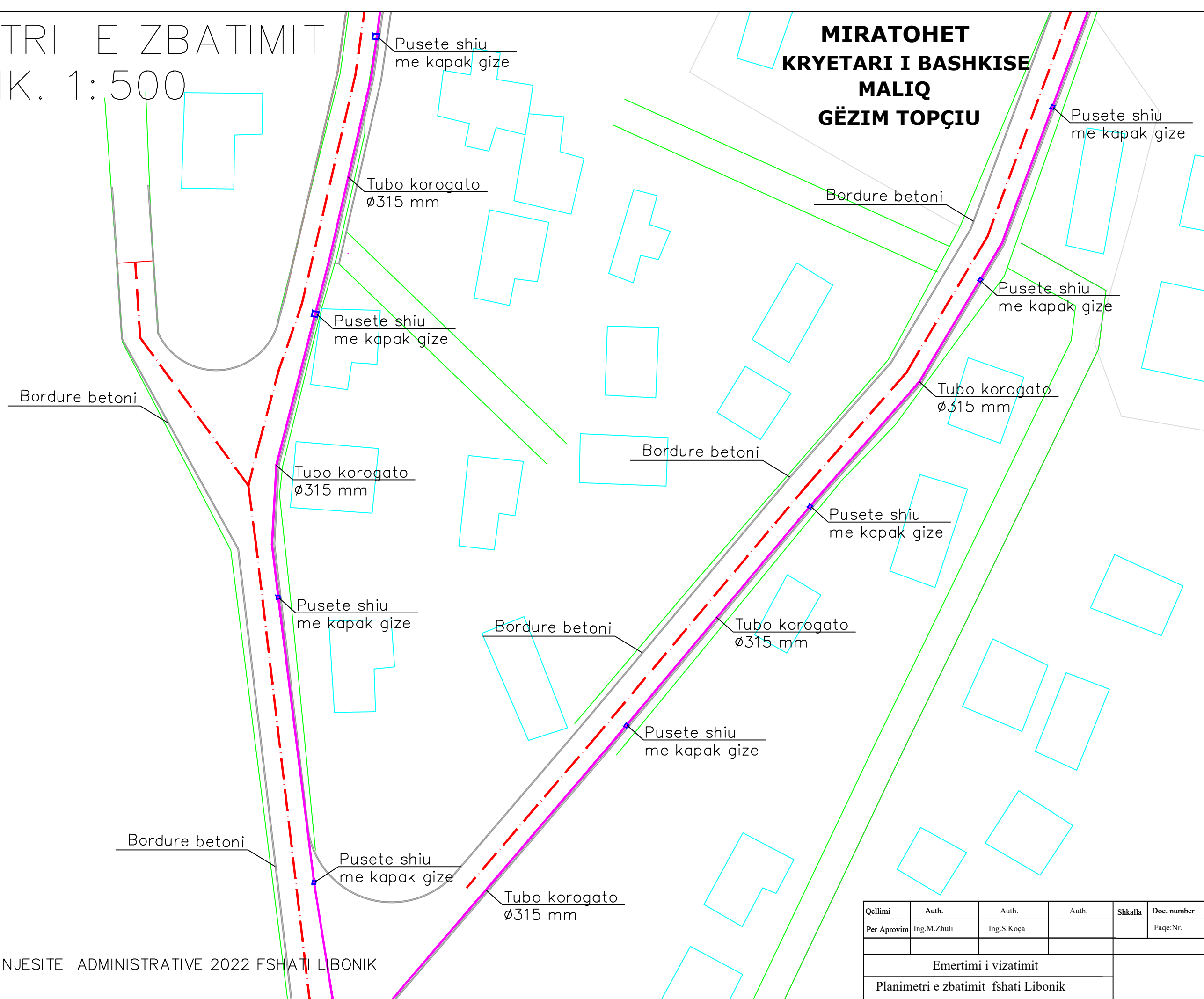
SISTEMIM ASFALTIM NJESITE ADMINISTRATIVE 2022 FSHATI LIBONIK

Qellimi	Auth.	Auth.	Auth.	Shkalla	Doc. number
Per Aprovim	Ing.M.Zhuli	Ing.S.Koça			Faqe:Nr.
Emertimi i vizatimit					
Planimetri e zbatimit fshati Libonik					

PLANIMETRI E ZBATIMIT

SHK. 1:500

MIRATOHET
KRYETARI I BASHKISE
MALIQ
GËZIM TOPÇIU



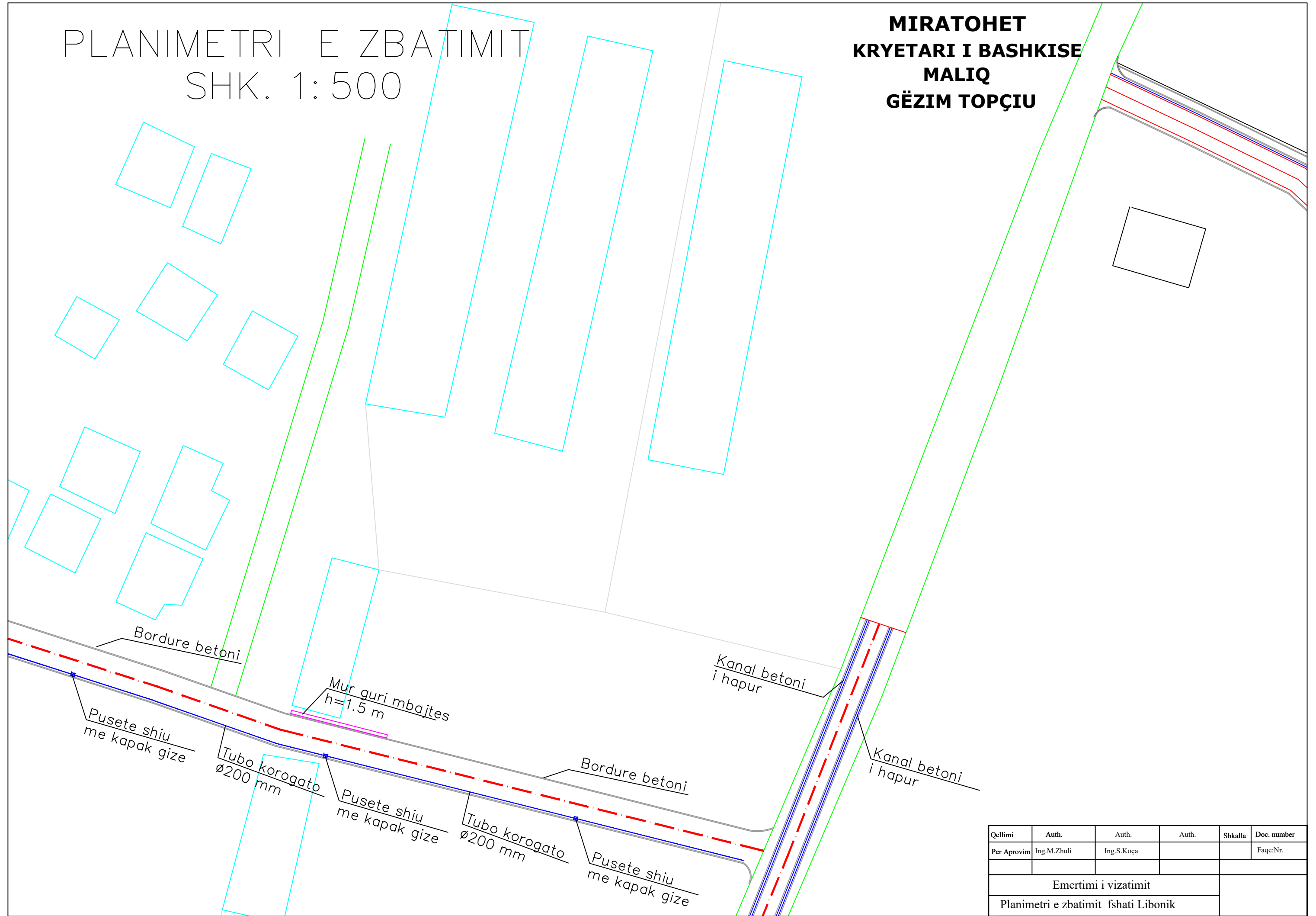
SISTEMIM ASFALTIM NJESITE ADMINISTRATIVE 2022 FSHATI LIBONIK

Qellimi	Auth.	Auth.	Auth.	Shkalla	Doc. number
Per Aprovim	Ing.M.Zhuli	Ing.S.Koça			Faqe:Nr.
Emertimi i vizatimit					
Planimetri e zbatimit fshati Libonik					

PLANIMETRI E ZBATIMIT

SHK. 1:500

MIRATOHET
KRYETARI I BASHKISE
MALIQ
GËZIM TOPÇIU



Bordure betoni

Mur guri mbajtes
h=1.5 m

Kanal betoni
i hapur

Kanal betoni
i hapur

Pusete shiu
me kapak gize

Tubo korogato
ø200 mm

Pusete shiu
me kapak gize

Tubo korogato
ø200 mm

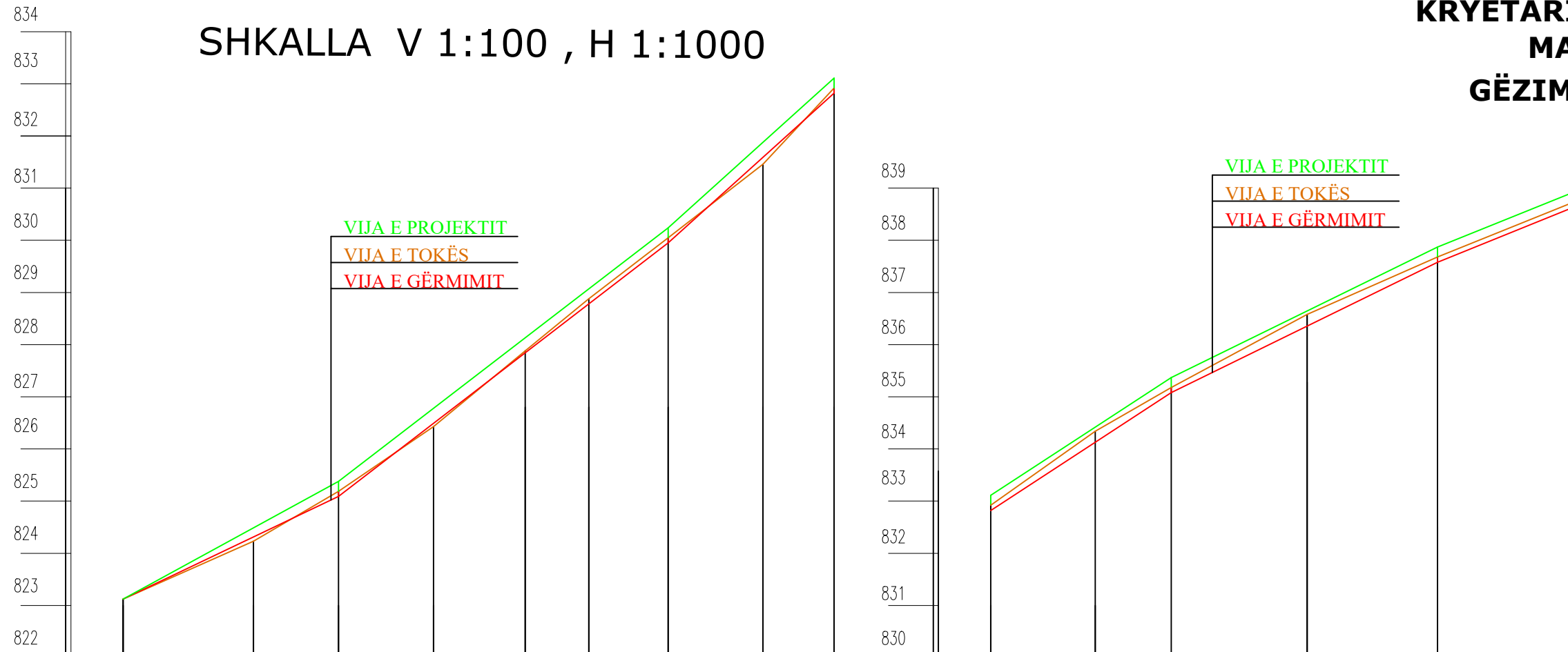
Bordure betoni

Pusete shiu
me kapak gize

Qellimi	Auth.	Auth.	Auth.	Shkalla	Doc. number
Per Aprovim	Ing.M.Zhuli	Ing.S.Koça			Faqe:Nr.
Emertimi i vizatimit					
Planimetri e zbatimit fshati Libonik					

PROFILI GJATËSOR P.1 - P.14
SHKALLA V 1:100 , H 1:1000

MIRATOHET
KRYETARI I BASHKISË
MALIQ
GËZIM TOPÇIU



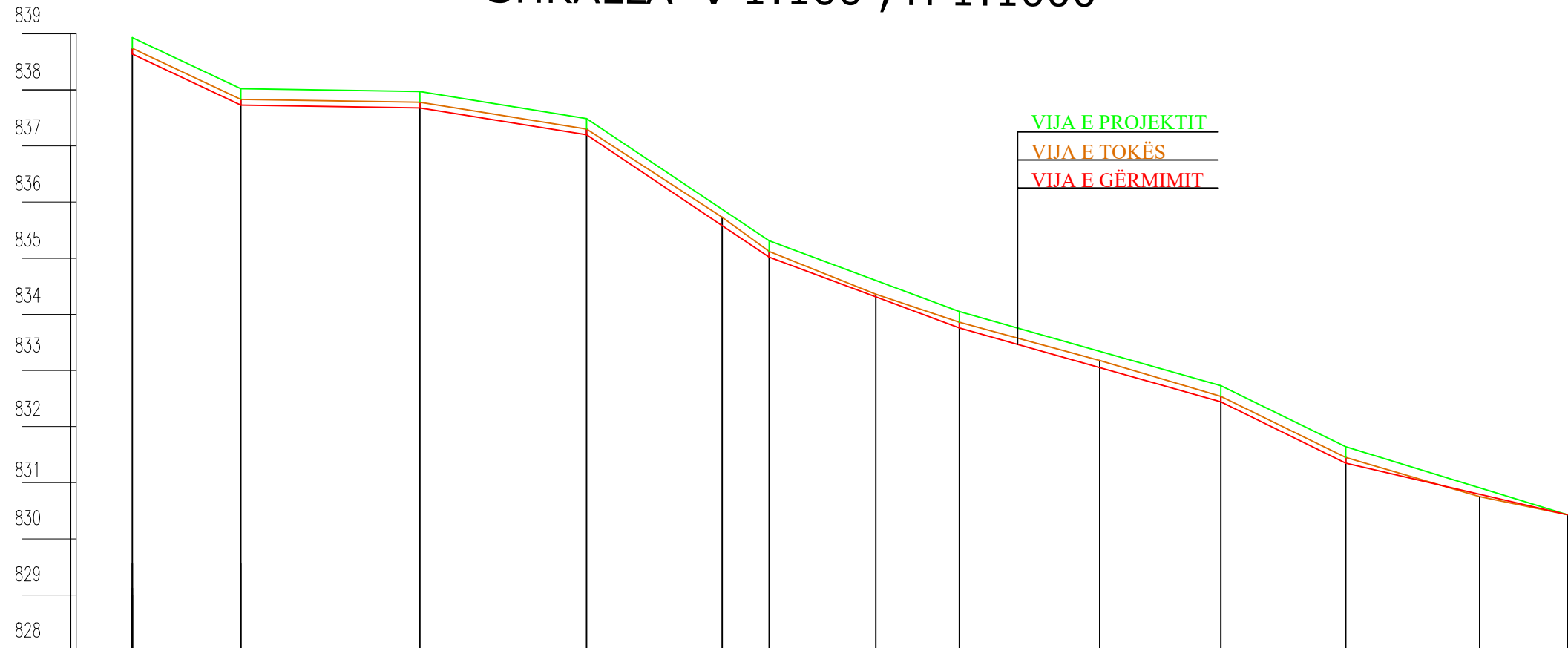
PJERRESIA	$i=0.055$ $i=5.5\%$ $D=41.28m$ $h=2.26m$									$i=0.077$ $i=7.7\%$ $D=63.15m$ $h=4.86m$					$i=0.09$ $i=9\%$ $D=31.81m$ $h=2.87m$					$i=0.065$ $i=6.5\%$ $D=34.59m$ $h=2.26m$				$i=0.049$ $i=4.9\%$ $D=51.04m$ $h=2.50m$			$i=0.04$ $i=4\%$ $D=26.22m$ $h=1.06m$	
NUMRI I PIKETES	1	2	3	4	5	6	7	8	9	9	10	11	12	13	14													
NDRYSHIMI I KUOTES	0.00	0.26	0.19	0.35	0.25	0.19	0.19	0.42	0.19	0.19	0.08	0.19	0.06	0.19	0.19													
KUOTA E PROJEKTIT	823.12	824.49	825.38	826.78	828.13	829.07	830.24	831.88	833.11	833.11	834.42	835.37	836.64	837.87	838.93													
KUOTA E TOKES	823.12	824.23	825.19	826.43	827.88	828.88	830.05	831.46	832.92	832.92	834.34	835.18	836.58	837.68	838.74													
DISTANCA PJESORE		25.00	16.28	18.19	17.59	12.17	15.20	18.19	13.62		20.06	14.53	26.04	25.00	26.22													
DISTANCA PROGRESIVE	0.00	25.00	41.28	59.47	77.06	89.23	104.43	122.62	136.24	136.24	156.30	170.83	196.87	221.87	248.09													
KTHESA HORIZONTALE																												

SISTEMIM DHE ASFALTIM RRUGE (1) FSHATI LIBONIK

Qëllimi	Auth.	Auth.	Shkalla	Doc. number
Për Aproxim	Ing.M.ZHULI	Ing.S.KOÇA	V 1:100 H 1:1000	Faqe:Nr.
Emërtimi i vizatimit				
PROFILA GJATËSOR				

PROFILI GJATËSOR P.14 - P.26
SHKALLA V 1:100 , H 1:1000

MIRATOHET
KRYETARI I BASHKISË
MALIQ
GËZIM TOPÇIU



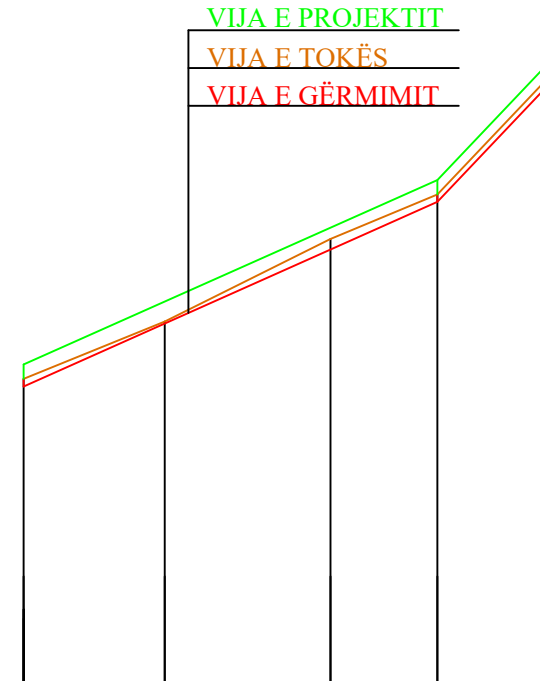
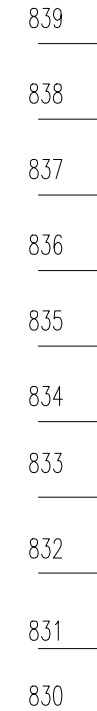
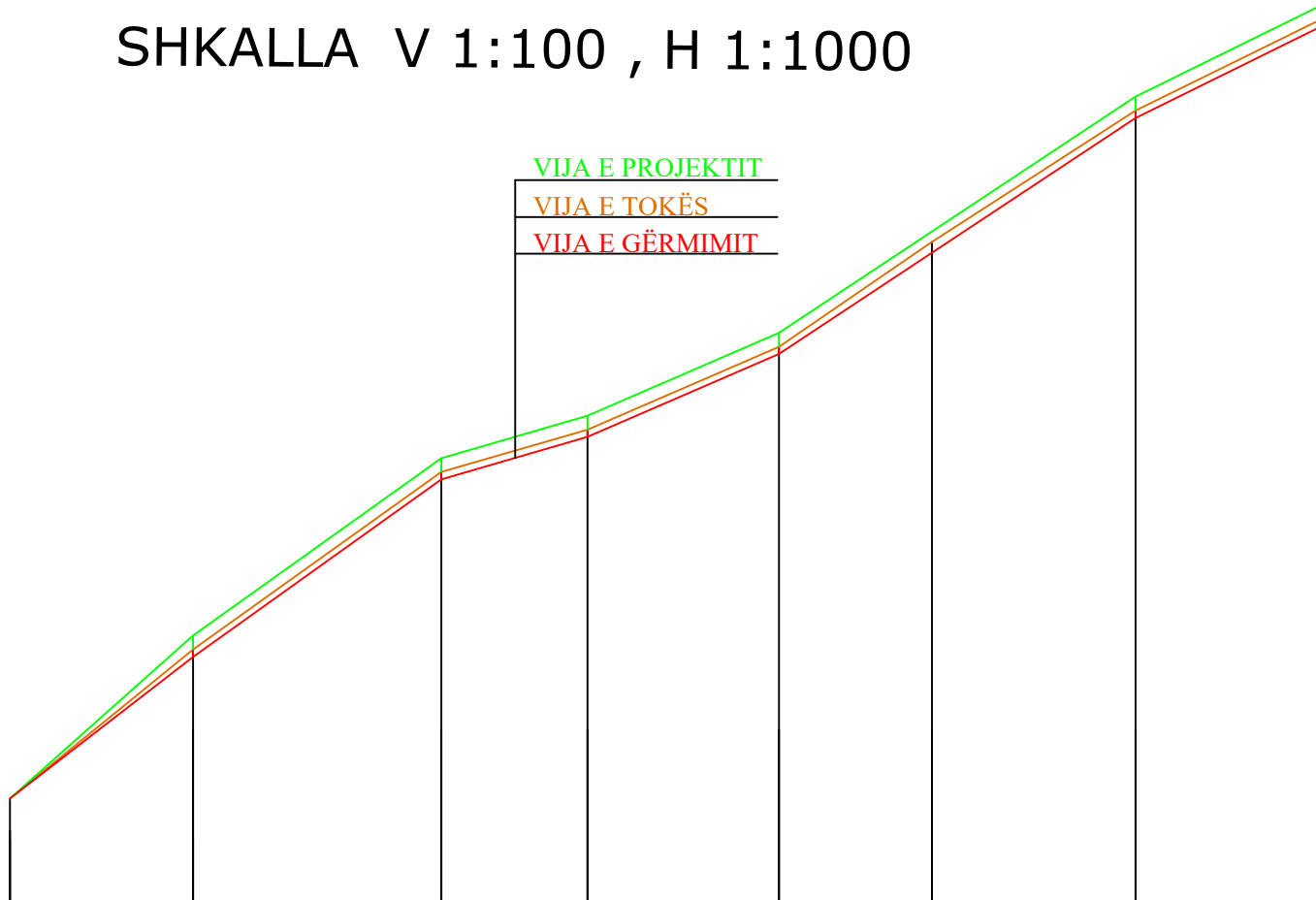
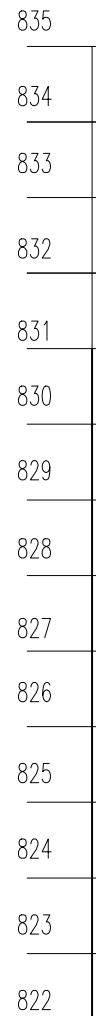
PJERRESIA	i=0.047 i=4.7% D=19.34m h=0.91m		i=0.002 i=0.2% D=31.93m h=0.05m		i=0.016 i=1.6% D=29.72m h=0.48m		i=0.067 i=6.7% D=32.56m h=2.18m		i=0.037 i=3.7% D=33.92m h=1.26m		i=0.028 i=2.8% D=46.58m h=1.32m		i=0.049 i=4.9% D=22.28m h=1.09m		i=0.031 i=3.1% D=39.49m h=1.21m	
NUMRI I PIKETES	14	15	16	17	18	19	20	21	22	23	24	25	26			
NDRYSHIMI I KUOTES	0.19	0.19	0.19	0.19	0.14	0.19	0.24	0.19	0.16	0.19	0.19	0.16	0.00			
KUOTA E PROJEKTIT	838.93	838.02	837.97	837.49	835.87	835.31	834.60	834.05	833.34	832.73	831.64	830.91	830.43			
KUOTA E TOKES	838.74	837.83	837.78	837.30	835.73	835.12	834.36	833.86	833.18	832.54	831.45	830.75	830.43			
DISTANCA PJESORE	19.34	31.93	29.72	24.19	8.37	18.99	14.93	25.00	21.58	22.28	23.90	15.59				
DISTANCA PROGRESIVE	248.09	267.43	299.36	329.08	353.27	361.64	360.63	395.56	420.56	442.14	464.42	488.32	503.91			
KTHESA HORIZONTALE																

SISTEMIM DHE ASFALTIM RRUGE (IV) FSHATI LIBONIK

Qëllimi	Auth.	Auth.	Shkalla	Doc. number
Për Aprovim	Ing.M.ZHULI	Ing.S.KOÇA	V 1:100 H 1:1000	Faqe:Nr.
Emërtimi i vizatimit				
PROFILA GJATËSOR				

PROFILI GJATËSOR P.1 - P.12
SHKALLA V 1:100 , H 1:1000

MIRATOHET
KRYETARI I BASHKISË
MALIQ
GËZIM TOPÇIU



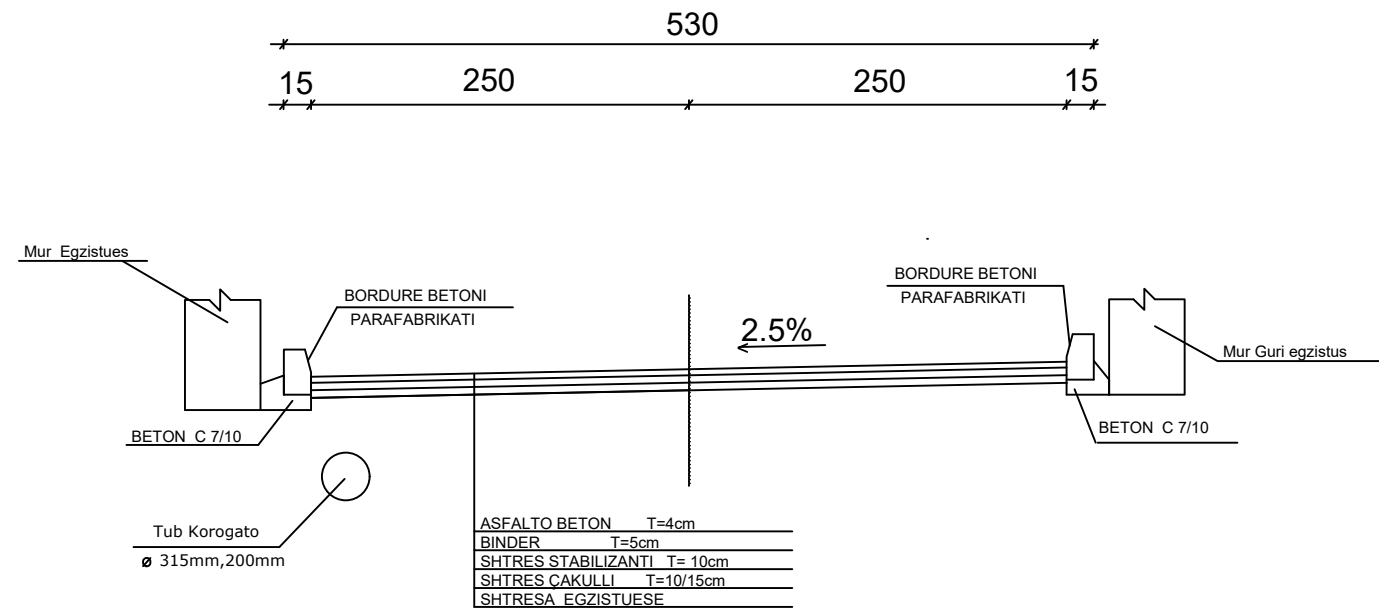
PJERRESIA	$i=0.089$ $i=8.9\%$ $D=25.0m$ $h=2.22m$								$i=0.071$ $i=7.1\%$ $D=33.86m$ $h=2.42m$				$i=0.029$ $i=2.9\%$ $D=19.92m$ $h=0.58m$				$i=0.043$ $i=4.3\%$ $D=26.14m$ $h=1.13m$				$i=0.066$ $i=6.6\%$ $D=48.62m$ $h=3.22m$				$i=0.049$ $i=4.9\%$ $D=25.0m$ $h=1.23m$				$i=0.044$ $i=4.4\%$ $D=54.76m$ $h=2.44m$				$i=10.5\%$ $D=14.44m$ $h=1.52m$			
NUMRI I PIKETES	1		2		3		4		5		6		7		8		8		9		10		11		12											
NDRYSHIMI I KUOTES	0.00		0.19		0.19		0.19		0.19		0.14		0.19		0.19		0.19		0.26		0.15		0.19		0.19											
KUOTA E PROJEKTIT	823.56		825.78		828.20		828.78		829.91		831.29		833.13		834.36		834.36		835.19		836.17		836.80		838.32											
KUOTA E TOKES	823.56		825.59		828.01		828.59		829.72		831.15		832.94		834.17		834.17		834.93		836.02		836.61		838.13											
DISTANCA PJESORE	25.00		33.86		19.92		26.14		20.87		27.75		25.00		18.67		21.94		14.15		14.44															
DISTANCA PROGRESIVE	0.00		25.00		58.86		78.78		104.92		125.79		153.54		178.54		178.54		197.21		219.15		233.30		247.74											
KTHESA HORIZONTALE																																				

SISTEMIM DHE ASFALTIM RRUGE (II) FSHATI LIBONIK

Qëllimi	Auth.	Auth.	Shkalla	Doc. number
Për Aprovim	Ing.M.ZHULI	Ing.S.KOÇA	V 1:100 H 1:1000	Faqe:Nr.
Emërtimi i vizatimit				
PROFILA GJATËSOR				

**MIRATOHET
KRYETARI I BASHKISE
MALIQ
GËZIM TOPÇIU**

PRERJE TERTHORE TIP SH 1:50



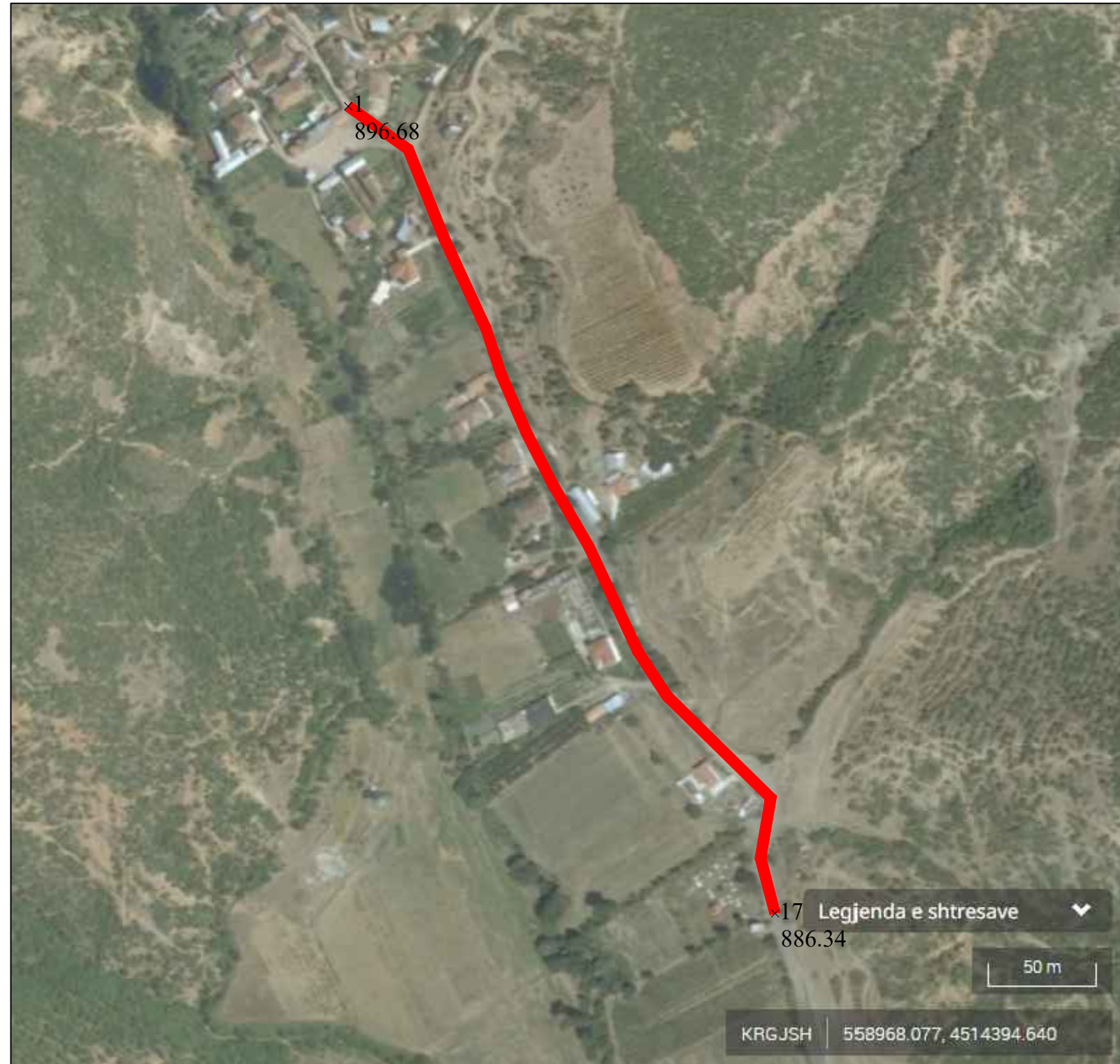
SISTEMIM ASFALTIM NJESITE ADMINISTRATIVE 2022 FSHATI LIBONIK

Qellimi	Auth.	Auth.	Shkalla	Doc. number
Per Aprovim	Ing.M.Zhuli	Ing.S.Koça		Faqe:Nr.
Emertimi i vizatimit				
PROFIL TERTHOR				

SKEMA ORIENTUESE

SHKALLA 1 : 2500

**MIRATOHET
KRYETARI I BASHKISË
MALIQ
GËZIM TOPÇIU**

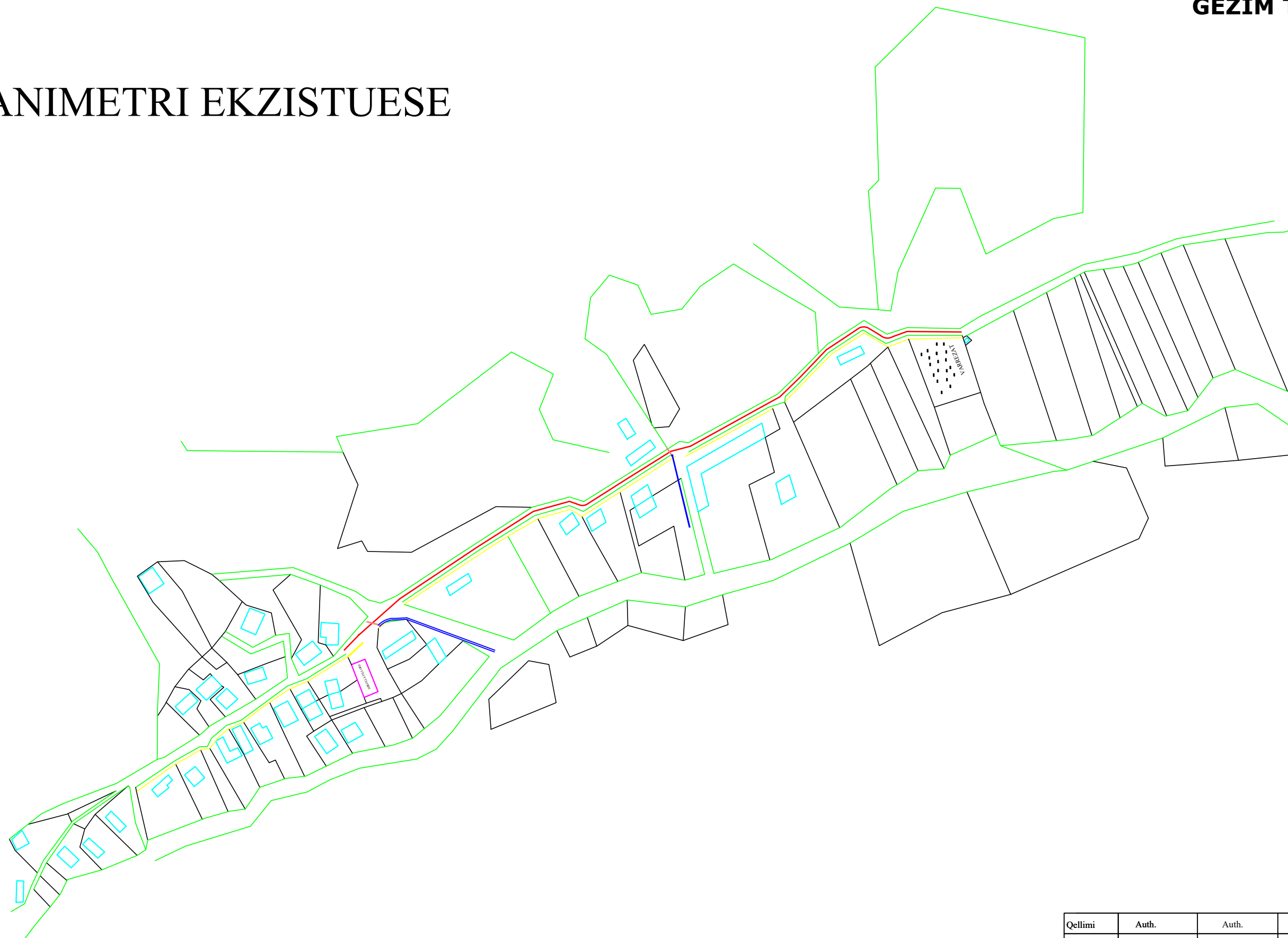


SISTEMIM ASFALTIM RRUGA KRYESORE FSHATI NOVOSELË

Qëllimi	Auth.	Auth.	Auth.	Shkalla	Doc. number
Për Aproxim	Ing.M.ZHULI	Ing.S.KOÇA	Top.I.ISLAMAJ	1 : 2500	Faqe:Nr.
Emërtimi i vizatimit					
SKEMA ORIENTUESE					

**MIRATOHET
KRYETARI I BASHKISE
MALIQ
GËZIM TOPÇIU**

PLANIMETRI EKZISTUESE



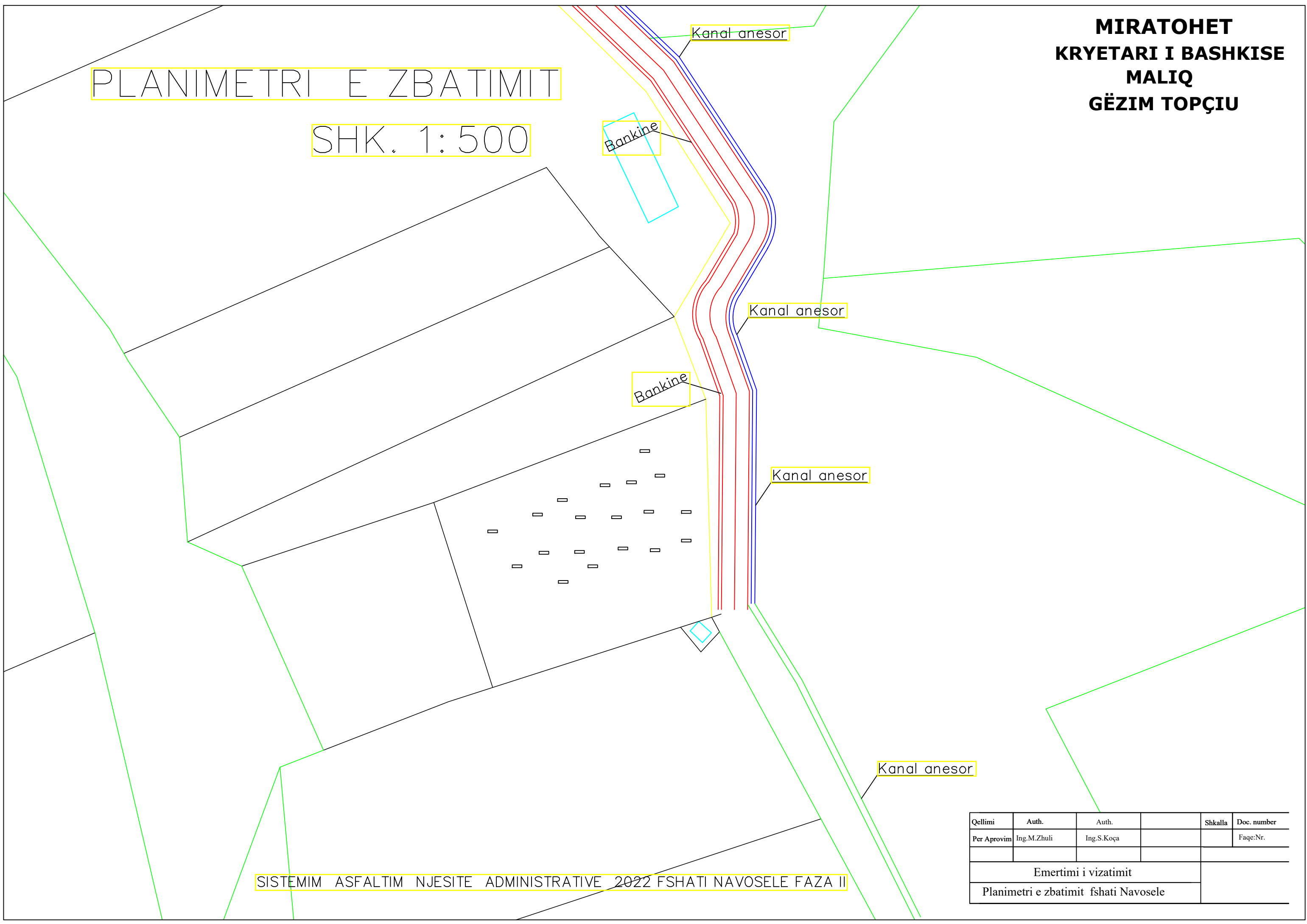
SISTEMIM ASFALTIM NJESITE ADMINISTRATIVE 2022 FSHATI NAVOSELE FAZA II

Qellimi	Auth.	Auth.	Shkalla	Doc. number
Per Arovim	Ing.M.Zhuli	Ing.S.Koça		Faqe:Nr.
Emertimi i vizatimit				
Planimetri skzistuese fshati Navosele				

**MIRATOHET
KRYETARI I BASHKISE
MALIQ
GËZIM TOPÇIU**

PLANIMETRI E ZBATIMIT

SHK. 1:500



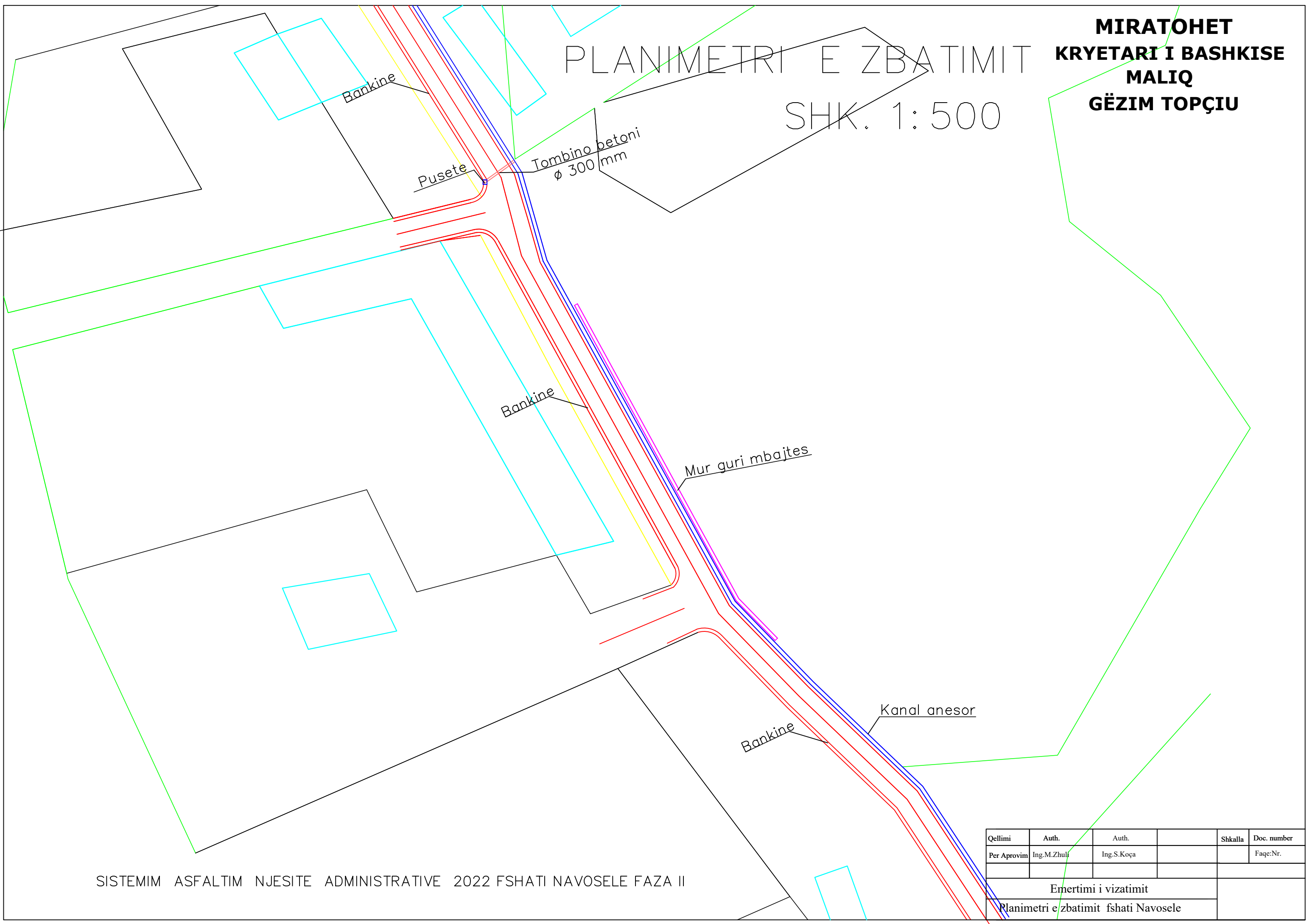
SISTEMIM ASFALTIM NJESITE ADMINISTRATIVE 2022 FSHATI NAVOSELE FAZA II

Qellimi	Auth.	Auth.		Shkalla	Doc. number
Per Aprovim	Ing.M.Zhuli	Ing.S.Koça			Faqe:Nr.
Emertimi i vizatimit					
Planimetri e zbatimit fshati Navosele					

PLANIMETRI E ZBATIMIT

SHK. 1:500

MIRATOHET
KRYETARI I BASHKISE
MALIQ
GËZIM TOPÇIU



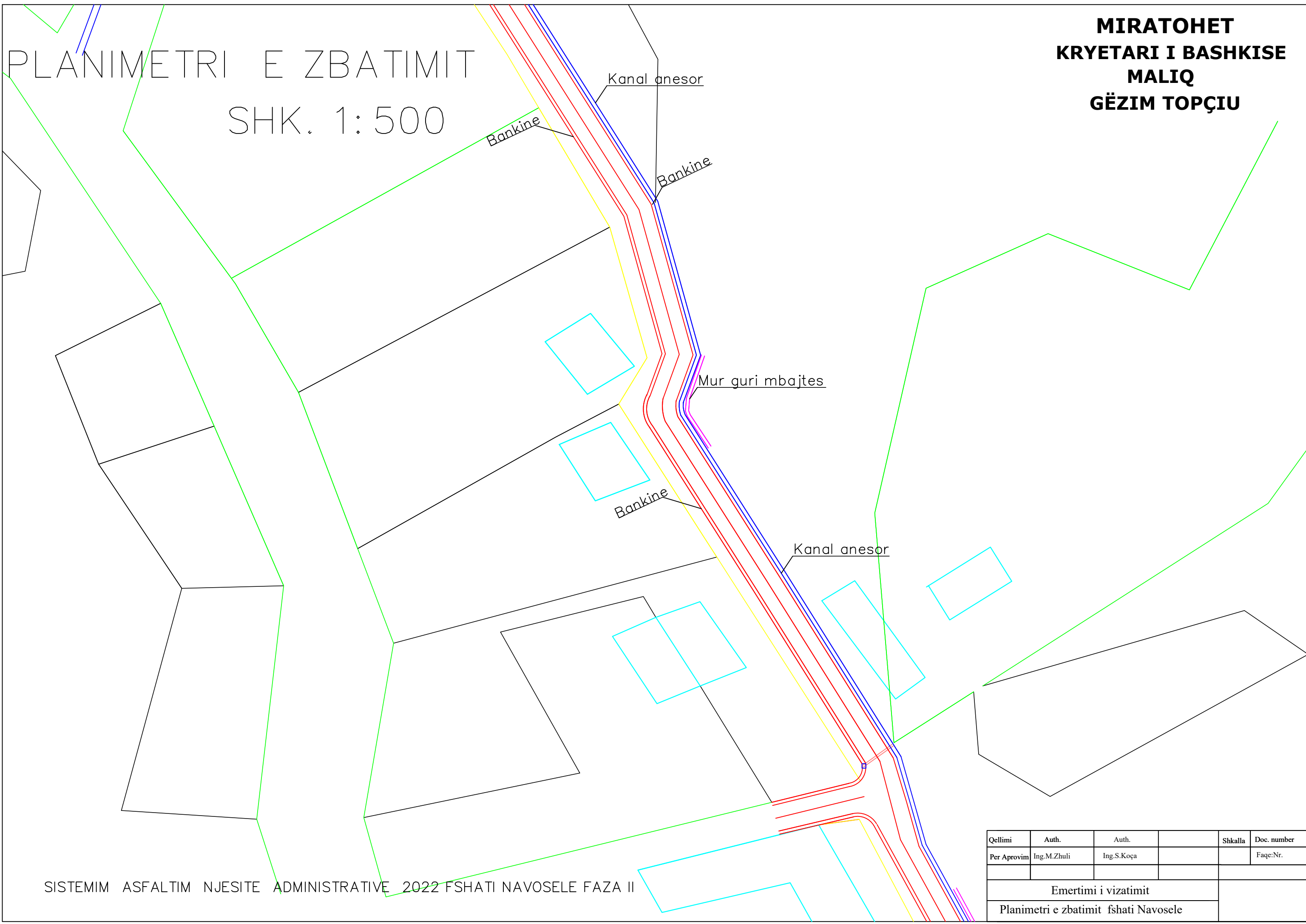
SISTEMIM ASFALTIM NJESITE ADMINISTRATIVE 2022 FSHATI NAVOSELE FAZA II

Qellimi	Auth.	Auth.	Shkalla	Doc. number
Per Aprovim	Ing.M.Zhuli	Ing.S.Koça		Faqe:Nr.
Emertimi i vizatimit				
Planimetri e zbatimit fshati Navosele				

PLANIMETRI E ZBATIMIT

SHK. 1:500

MIRATOHET
KRYETARI I BASHKISE
MALIQ
GËZIM TOPÇIU



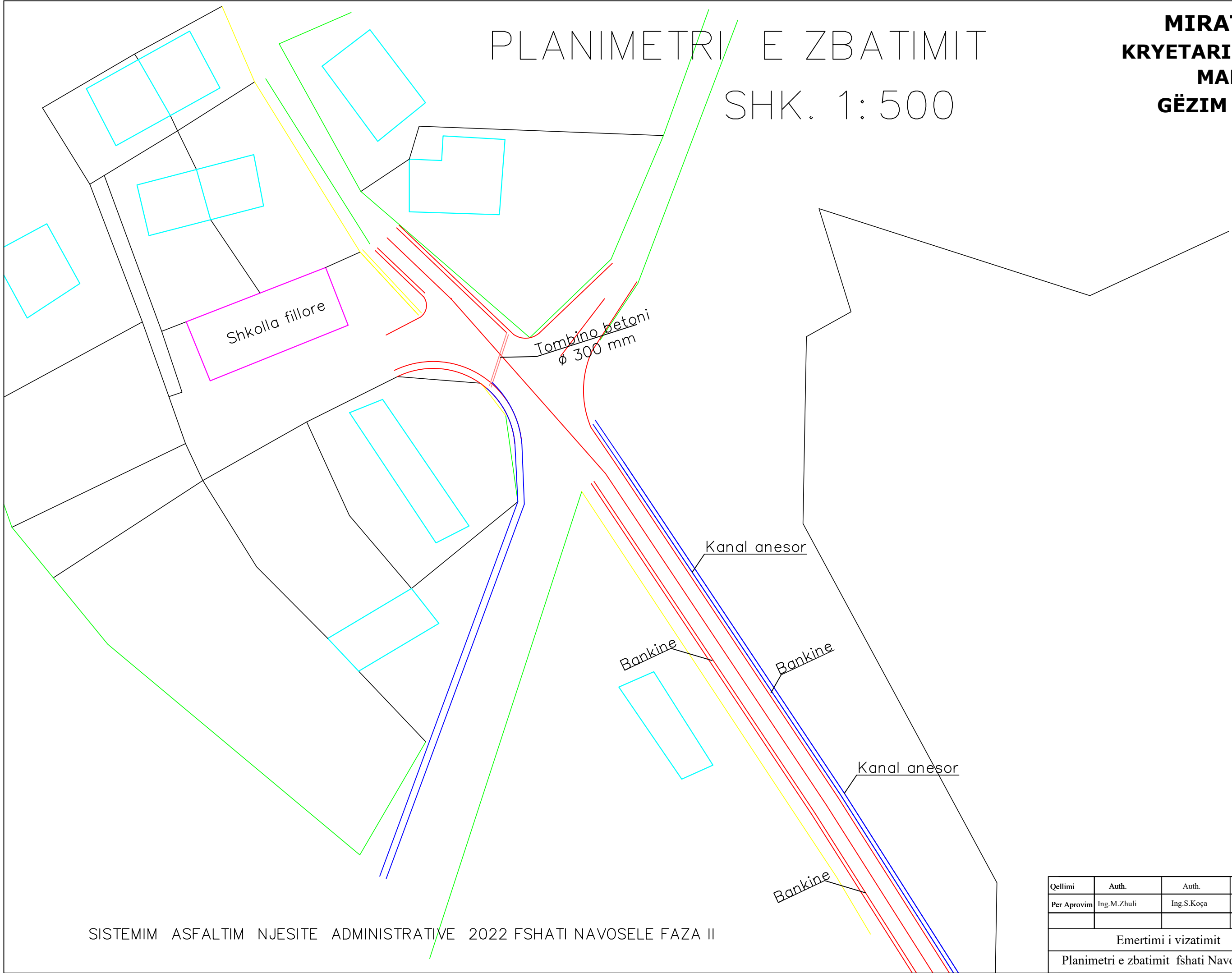
SISTEMIM ASFALTIM NJESITE ADMINISTRATIVE 2022 FSHATI NAVOSELE FAZA II

Qellimi	Auth.	Auth.		Shkalla	Doc. number
Per Arovim	Ing.M.Zhuli	Ing.S.Koça			Faqe:Nr.
Emertimi i vizatimit					
Planimetri e zbatimit fshati Navosele					

PLANIMETRI E ZBATIMIT

SHK. 1:500

MIRATOHET
KRYETARI I BASHKISE
MALIQ
GËZIM TOPÇIU



Shkolla fillore

Tombino betoni
 Ø 300 mm

Kanal anesor

Bankine

Bankine

Kanal anesor

Bankine

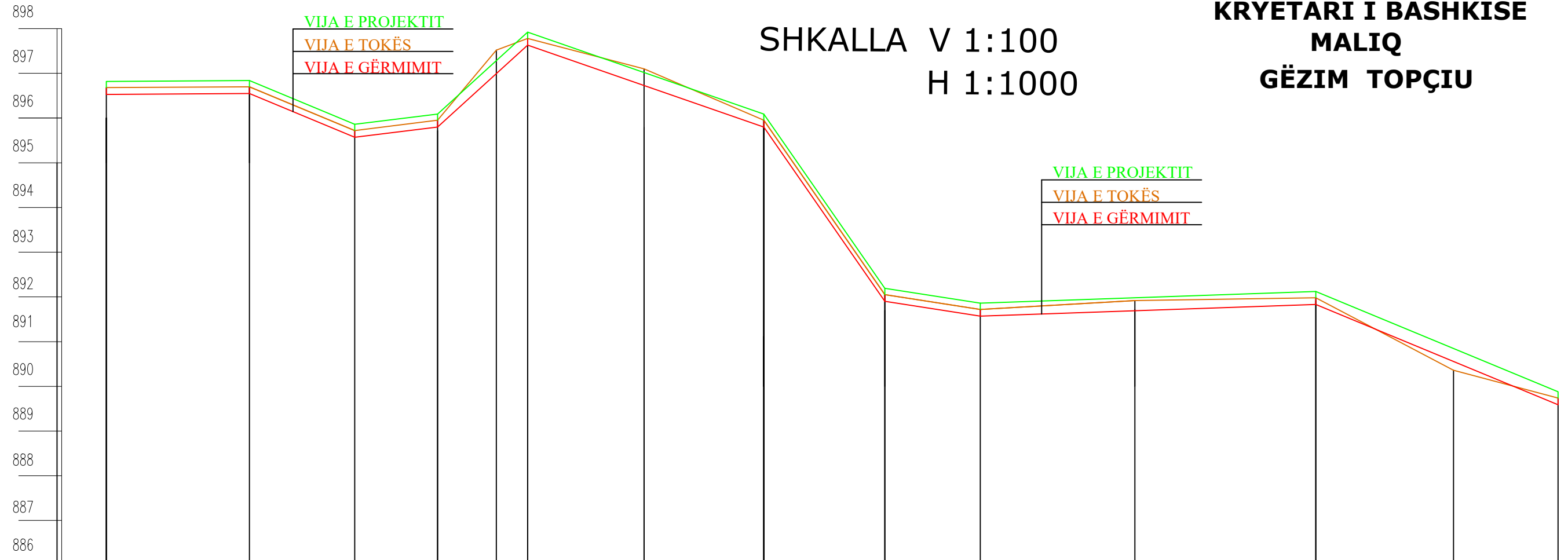
SISTEMIM ASFALTIM NJESITE ADMINISTRATIVE 2022 FSHATI NAVOSELE FAZA II

Qellimi	Auth.	Auth.	Shkalla	Doc. number
Per Aprovim	Ing.M.Zhuli	Ing.S.Koça		Faqe:Nr.
Emertimi i vizatimit				
Planimetri e zbatimit fshati Navosele				

PROFILI GJATËSOR P.1 - P.12

MIRATOHET
KRYETARI I BASHKISË
MALIQ
GËZIM TOPÇIU

SHKALLA V 1:100
 H 1:1000



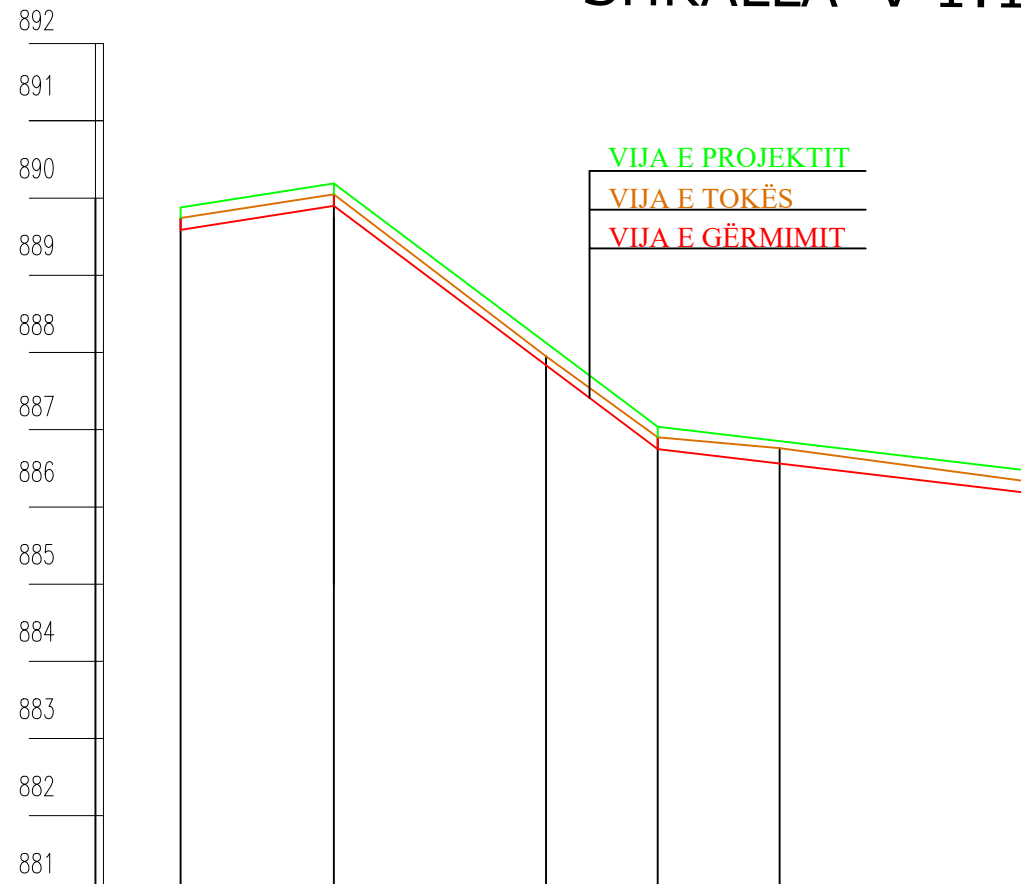
PJERRESIA	$i=0.0006$ $i=0.06\%$ $D=32.00m$ $h=0.02m$ $i=0.0416$ $i=4.16\%$ $D=23.55m$ $h=0.98m$ $i=1.24\%$ $D=18.55m$ $h=0.23m$ $i=9.08\%$ $D=20.15m$ $h=1.83m$ $D=52.80m$ $h=1.83m$ $i=0.0346$ $i=3.46\%$ $D=27.05m$ $h=3.90m$ $i=0.144$ $i=14.4\%$ $D=21.35m$ $h=0.33m$ $i=1.55\%$ $i=0.0035$ $D=75.05m$ $h=0.26m$ $i=0.0413$ $D=54.20m$ $h=2.24m$ $i=4.13\%$														
NUMRI I PIKETES	1	2	3	3/1	4	4/1	5	6	7	8	9	10	11	12	
NDRYSHIMI I KUOTES	0.14	0.14	0.14	0.14	0.23	0.14	0.08	0.14	0.14	0.14	0.06	0.14	0.49	0.14	
KUOTA E PROJEKTIT	896.82	896.84	895.86	896.09	897.28	897.92	897.02	896.09	892.19	891.86	891.98	892.12	891.75	889.88	
KUOTA E TOKES	896.68	896.70	895.72	895.95	897.52	897.78	897.10	895.95	892.05	891.72	891.92	891.98	890.36	889.74	
DISTANCA PJESORE		32.00	23.55	18.55	13.15	7.00	26.00	26.80	27.05	21.35	34.60	40.45	30.80	23.40	
DISTANCA PROGRESIVE	0.00	32.00	55.55	74.10	87.25	94.25	120.25	147.05	174.10	195.45	230.05	270.50	301.30	324.70	
KTHESA HORIZONTALE															

SISTEMIM ASFALTIM RRUGA KRYESORE FSHATI NOVOSELË

Qëllimi	Auth.	Auth.		Shkalla	Doc. number
Për Aprovim	Ing.M.ZHULI	Ing.S.KOÇA	Top.I.ISLAMAJ	V 1:100 H 1:1000	Faqe:Nr.
Emërtimi i vizatimit					
PROFILA GJATËSOR					

PROFILI GJATËSOR P.12 - P.17
 SHKALLA V 1:100 , H 1:1000

MIRATOHET
 KRYETARI I BASHKISË
 MALIQ
 GËZIM TOPÇIU



PJERRESIA	i=1.56% D=19.85m h=0.31m		i=0.075 D=41.95m h=3.15m		i=7.5% D=47.35m h=0.56m		i=0.0118		i=1.18%	
NUMRI I PIKETES	12	13	14	15	16	17				
NDRYSHIMI I KUOTES	0.14	0.14	0.17	0.14	0.09	0.14				
KUOTA E PROJEKTIT	889.88	890.19	888.12	887.04	886.85	886.48				
KUOTA E TOKES	889.74	890.05	887.95	886.90	886.76	886.34				
DISTANCA PJESORE	19.85	27.50	14.45	15.80	31.55					
DISTANCA PROGRESIVE	324.70	344.55	372.05	386.50	402.30	433.85				
KTHESA HORIZONTALE										

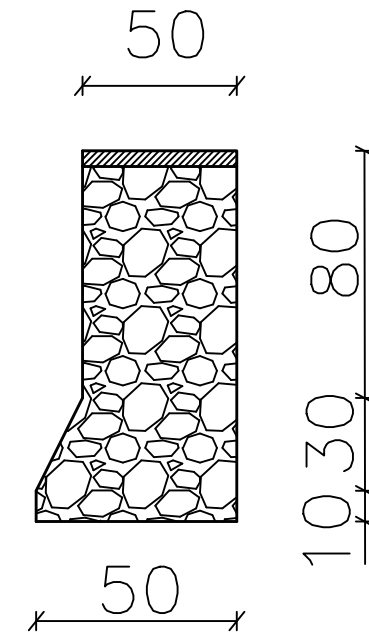
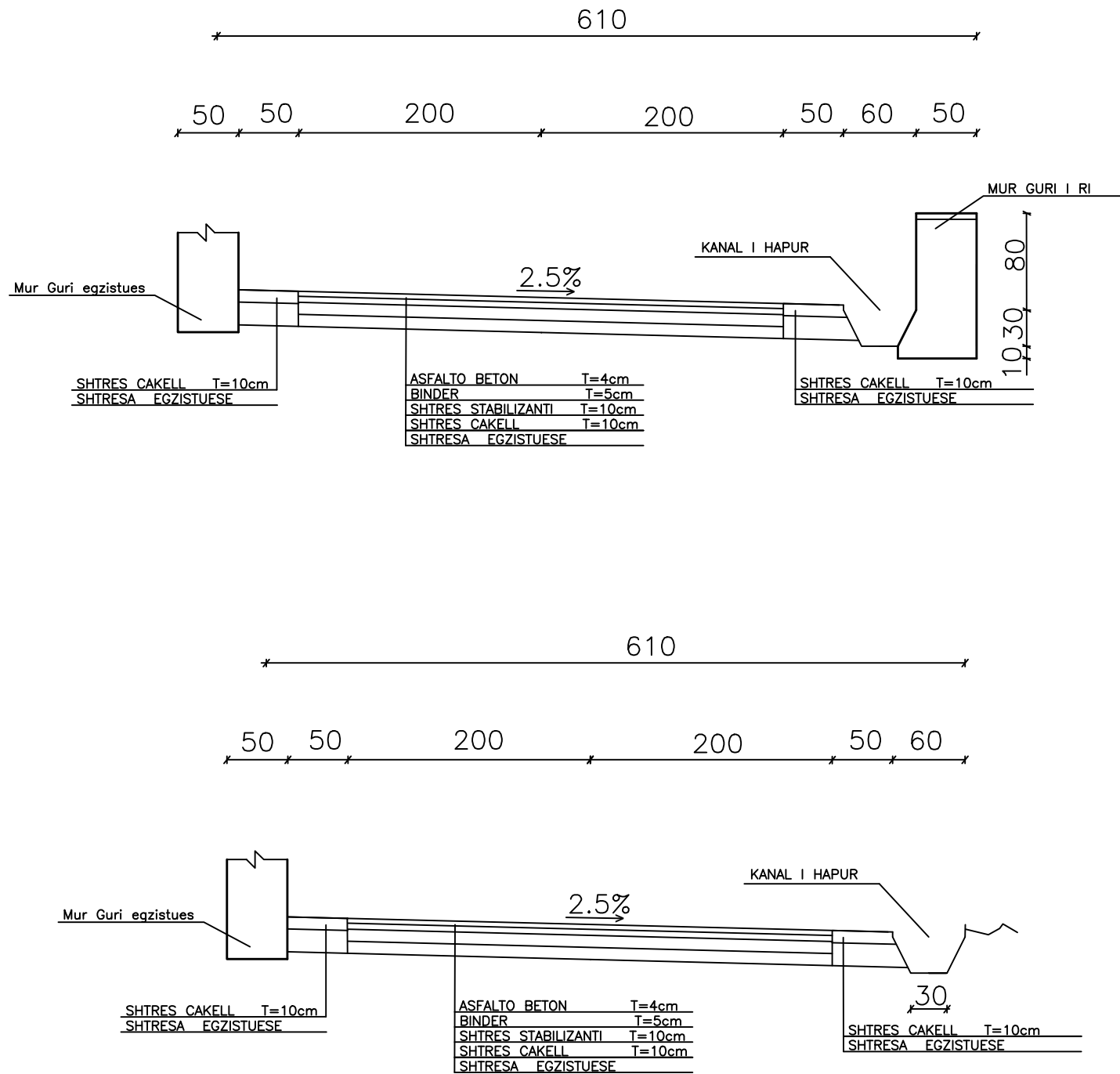
SISTEMIM ASFALTIM RRUGA KRYESORE FSHATI NOVOSELË

Qëllimi	Auth.	Auth.		Shkalla	Doc. number
Për Arovim	Ing.M.ZHULI	Ing.S.KOÇA	Top.I.ISLAMAJ	V 1:100 H 1:1000	Faqe:Nr.
Emërtimi i vizatimit					
PROFILA GJATËSOR					

**MIRATOHET
KRYETARI I BASHKISË
MALIQ
GËZIM TOPÇIU**

PRERJE TERTHORE TIP Sh. 1:50

MURE GURI MBAJTES LI.Ç. M-25
H=120 cm Sh. 1:25



Qellimi	Auth.	Dr.	Shkalla	Doc. number
Per Aprovim	Ing.M.ZHULI	Ing.S.KOÇA		Faqe:Nr. 13
Emertimi i vizatimit				
Profili Tërthorë Tip				