


Porositës:

**BASHKIA MALËSI E
MADHE
KRYETAR I BASHKISË
Z. TONIN MARINAJ**

SISTEMIM ASFALTIM RRUGA RRASH VORFË-VORFË

Autor "NOVATECH STUDIO "SHPK



ADMIN ING. EMIL NOVA

Grupi projektimit:

ING. NDERTIMI	Mimoza TDMCO
ARKITEKT	Gerta NOVA
ING. HIDROTEKNIK	Klodjan NDOJ
ING. HIDROTEKNIK	Kostandin NOVA
ING. GJEOLGJIK	Anionela BAZHDARI
ING. NDERTIMI	Petrika DOKU

PROJEKT ZBATIMI

JANAR 2023

Vula

HOROGRAFIA 1:5000



Porositës:

**BASHKIA MALËSI
E MADHE**

Titulli i Projektit

**SISTEMIM ASFALTIM RRUGA
RRASH VORFË-VORFË**

Faza

PROJEKT ZBATIMI

Vula

Autor

"NOVATECH STUDIO "SHPK



ADMIN ING. EMIL NOVA

Grupi projektimit:

ING. NDERTIMI	Mimoza TOMCO
ARKITEKT	Gerta NOVA
ING. HIDROTEKNIK	Klodjon NDOJ
ING. HIDROTEKNIK	Kostandin NOVA
ING. GJEOLGJIK	Antonela BAZHDARI
ING. NDERTIMI	Petrika DOKU

Vula

Kapitulli

PROJEKT ARKITEKTONIK

Titulli i Vizatimit

HOROGRAFIA

Realizuar **DHJETOR 2022** Shkalla **1:5000**

Emërtimi i Fletës

A 1 - 01

PLANIMETRIA E GJENDJES EKZISTUESE 1:500



LEGJENDE

- 77 Rilevimi topografik (kuota)
- 139.31 Rilevimi topografik (Izoipse)
- Aksi i rruges
- Gjurma ekzistuese

Porositës:

**BASHKIA MALËSI
E MADHE**

Titulli i Projektit
**SISTEMIM ASFALTIM RRUGA
RRASH VORFË-VORFË**

Faza
PROJEKT ZBATIMI

Vula

Autor
"NOVATECH STUDIO "SHPK

ADMIN ING. EMIL NOVA

Grupi projektimit:

ING. NDERTIMI	Mimoza TOMCO
ARKITEKT	Gerta NOVA
ING. HIDROTEKNIK	Klodjon NDOJ
ING. HIDROTEKNIK	Kostandin NOVA
ING. GJEOLGIJK	Antonela BAZHDARI
ING. NDERTIMI	Petrika DOKU

Vula

Kapitulli
PROJEKT ARKITEKTONIK

Titulli i Vizatimit
PLANIMETRIA EKZISTUESE

Realizuar **DHJETOR 2022** Shkalla **1:500**

Emërtimi i Fletës
A 1 - 02

PLANIMETRIA E GJENDJES EKZISTUESE 1:500



LEGJENDE

- # 77 139.31 Rilevimi topografik (kuota)
- Rilevimi topografik (Izoipse)
- Aksi i rruges
- Gjurma ekzistuese

Porositës:

**BASHKIA MALËSI
E MADHE**

Titulli i Projektit

**SISTEMIM ASFALTIM RRUGA
RRASH VORFË-VORFË**

Faza

PROJEKT ZBATIMI

Vula

Autor

"NOVATECH STUDIO "SHPK

ADMIN ING. EMIL NOVA

Grupi projektimit:

ING. NDERTIMI	Mimoza TOMCO
ARKITEKT	Gerta NOVA
ING. HIDROTEKNIK	Klodjon NDOJ
ING. HIDROTEKNIK	Kostandin NOVA
ING. GJEOLGJIK	Antonela BAZHDARI
ING. NDERTIMI	Petrika DOKU

Vula

Kapitulli

PROJEKT ARKITEKTONIK

Titulli i Vizatimit

PLANIMETRIA EKZISTUESE

Realizuar **DHJETOR 2022** Shkalla **1:500**

Emërtimi i Fletës

A 1 - 03

PLANIMETRIA E GJENDJES EKZISTUESE 1:500



LEGJENDE

- 77 Rilevimi topografik (kuota)
- 139.31 Rilevimi topografik (Izoipse)
- Aksi i rruges
- Gjurma ekzistuese

Porositës:

**BASHKIA MALËSI
E MADHE**

Titulli i Projektit

**SISTEMIM ASFALTIM RRUGA
RRASH VORFË-VORFË**

Faza

PROJEKT ZBATIMI

Vula

Autor "NOVATECH STUDIO "SHPK

ADMIN ING. EMIL NOVA

Grupi projektimit:

ING. NDERTIMI	Mimoza TOMCO
ARKITEKT	Gerta NOVA
ING. HIDROTEKNIK	Klodjon NDOJ
ING. HIDROTEKNIK	Kostandin NOVA
ING. GJEOLGIJK	Antonela BAZHDARI
ING. NDERTIMI	Petrika DOKU

Vula

Kapitulli

PROJEKT ARKITEKTONIK

Titulli i Vizatimit

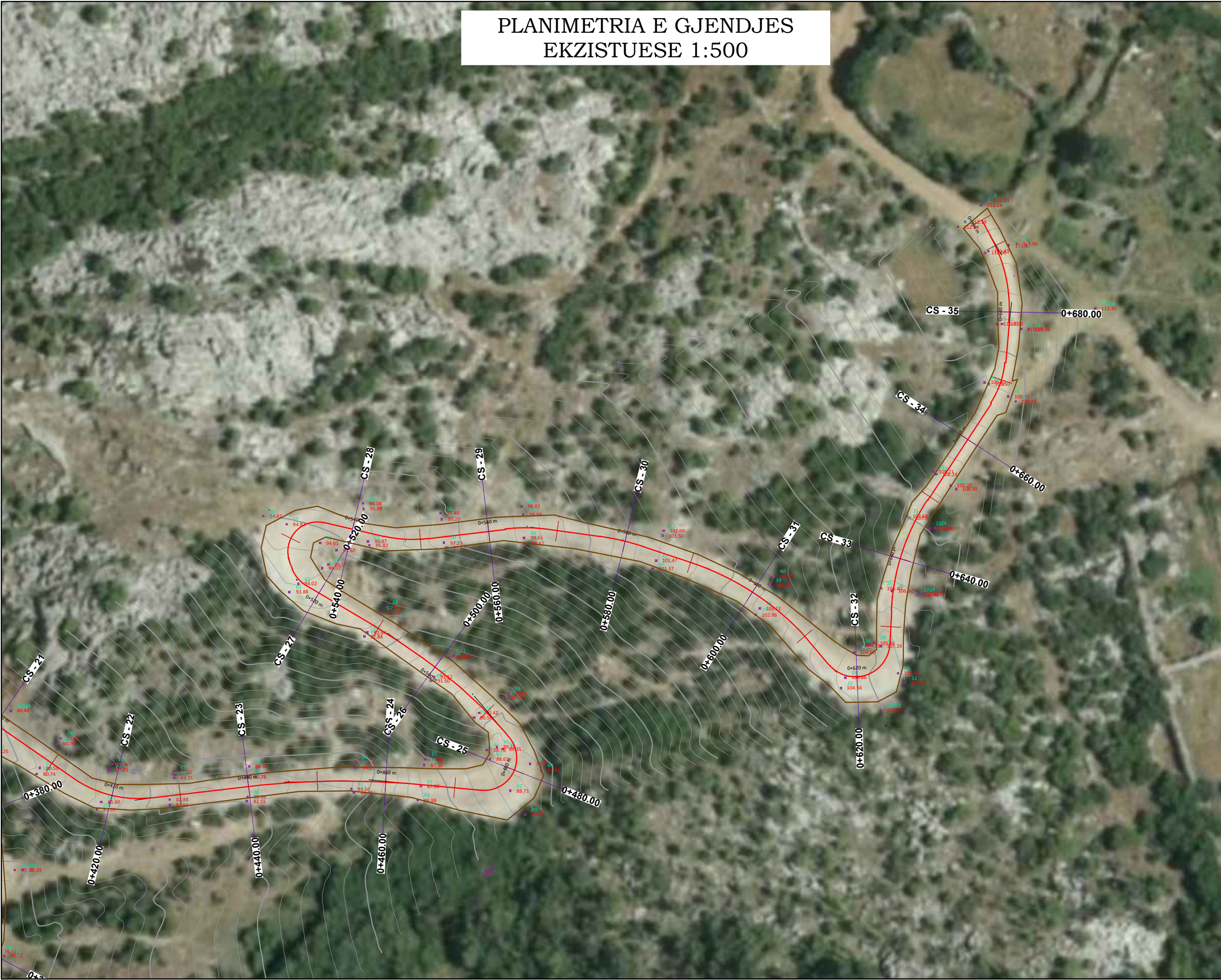
PLANIMETRIA EKZISTUESE

Realizuar **DHJETOR 2022** Shkalla **1:500**

Emërtimi i Fletës

A 1 - 04

PLANIMETRIA E GJENDJES EKZISTUESE 1:500



LEGJENDE

- ▲ 77 Rilevimi topografik (kuota)
- ▲ 139.31 Rilevimi topografik (Izoipse)
- Aksi i rruges
- Gjurma ekzistuese

Porositës:

**BASHKIA MALËSI
E MADHE**

Titulli i Projektit

**SISTEMIM ASFALTIM RRUGA
RRASH VORFË-VORFË**

Faza

PROJEKT ZBATIMI

Vula

Autor "NOVATECH STUDIO" SHPK

ADMIN ING. EMIL NOVA

Grupi projektimit:

ING. NDERTIMI	Mimoza TOMCO
ARKITEKT	Gerta NOVA
ING. HIDROTEKNIK	Klodjon NDOJ
ING. HIDROTEKNIK	Kostandin NOVA
ING. GJEOLGIJK	Antonela BAZHDARI
ING. NDERTIMI	Petrika DOKU

Vula

Kapitulli

PROJEKT ARKITEKTONIK

Titulli i Vizatimit

PLANIMETRIA EKZISTUESE

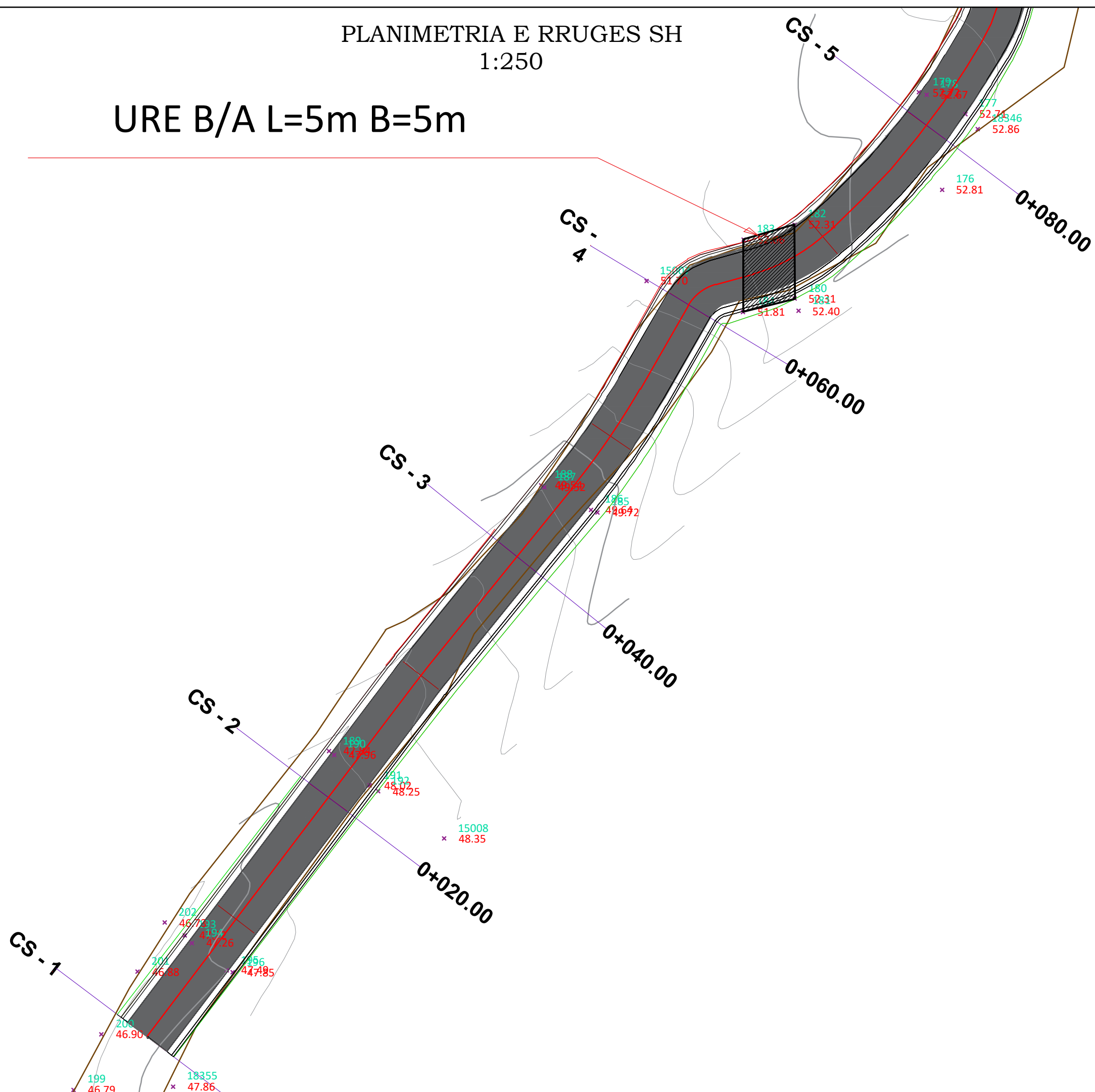
Realizuar **DHJETOR 2022** Shkalla **1:500**

Emërtimi i Fletës

A 1 - 05

PLANIMETRIA E RRUGES SH
1:250

URE B/A L=5m B=5m



LEGJENDE

- * 77 139.31 Rilevimi topografik (kuota)
- Rilevimi topografik (Izoipse)
- Aksi i rruges
- Gjurma ekzistuese
- Veshje me Binder
- Skarpate ne mbushje
- Skarpate ne germim

Porositës:

BASHKIA MALËSI
E MADHE

Titulli i Projektit

SISTEMIM ASFALTIM RRUGA
RRASH VORFË-VORFË

Faza

PROJEKT ZBATIMI

Vula

Autor "NOVATECH STUDIO "SHPK



Grupi projektimit:

ING. NDERTIMI	Mimoza TOMCO
ARKITEKT	Gerta NOVA
ING. HIDROTEKNIK	Klodjon NDOJ
ING. HIDROTEKNIK	Kostandin NOVA
ING. GJEOLGIJK	Antonela BAZHDARI
ING. NDERTIMI	Petrika DOKU

Vula

Kapitulli

PROJEKT ARKITEKTONIK

Titulli i Vizatimit

PLANIMETRIA E RRUGES

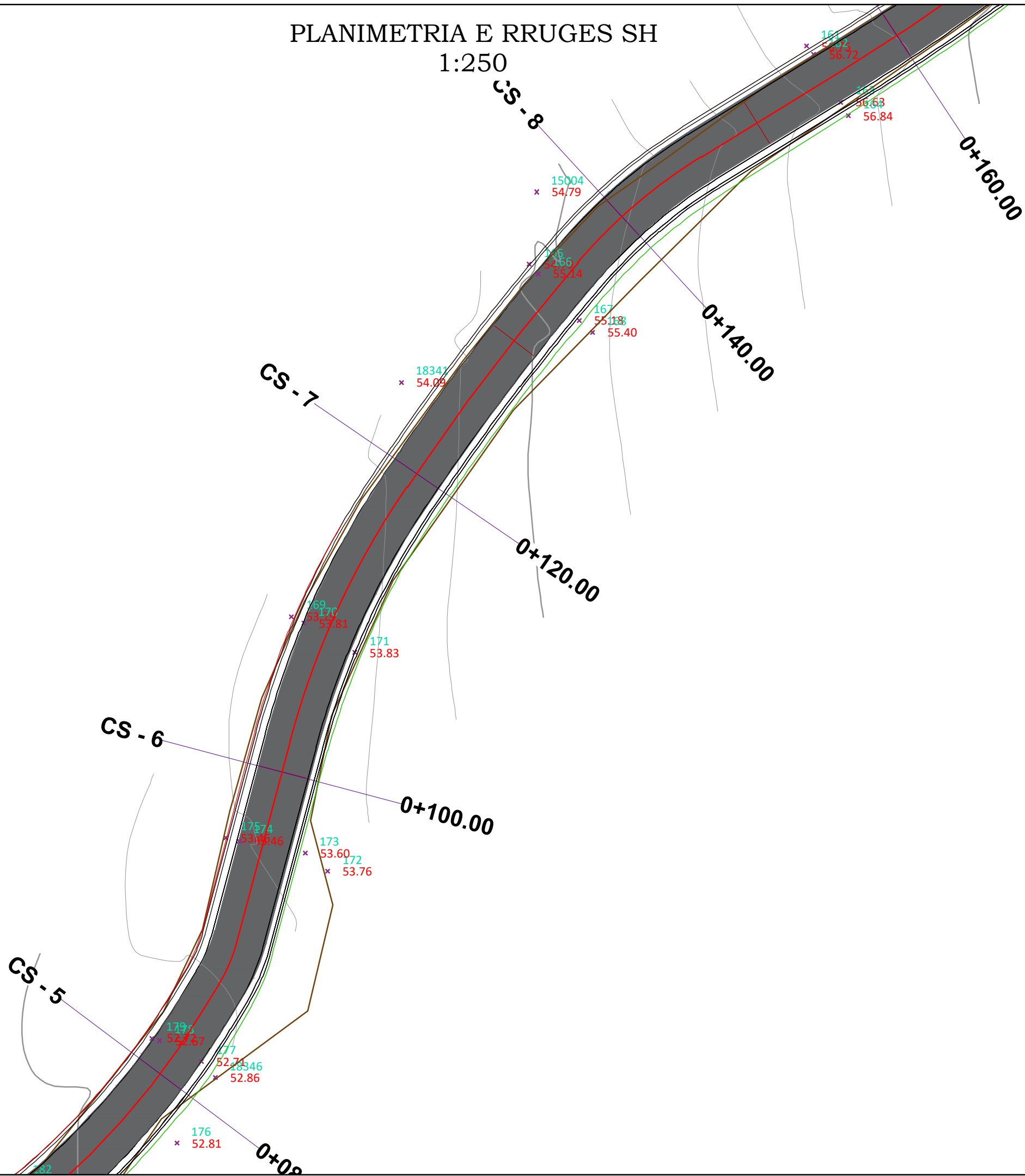
Realizuar **DHJETOR 2022** Shkalla **1:250**

Emërtimi i Fletës

A 1 - 06

PLANIMETRIA E RRUGES SH

1:250



LEGJENDE

- x 77 139.31 Rilevimi topografik (kuota)
- Rilevimi topografik (Izoipse)
- Aksi i rruges
- Gjurma ekzistuese
- Veshje me Binder
- Skarpate ne mbushje
- Skarpate ne germim

Porositës:

**BASHKIA MALËSI
E MADHE**

Titulli i Projektit

**SISTEMIM ASFALTIM RRUGA
RRASH VORFË-VORFË**

Faza

PROJEKT ZBATIMI

Vula

Autor "NOVATECH STUDIO "SHPK

ADMIN ING. EMIL NOVA

Grupi projektimit:

ING. NDERTIMI	Mimoza TOMCO
ARKITEKT	Gerta NOVA
ING. HIDROTEKNIK	Klodjon NDOJ
ING. HIDROTEKNIK	Kostandin NOVA
ING. GJEOLGJIK	Antonela BAZHDARI
ING. NDERTIMI	Petrika DOKU

Vula

Kapitulli

PROJEKT ARKITEKTONIK

Titulli i Vizatimit

PLANIMETRIA E RRUGES

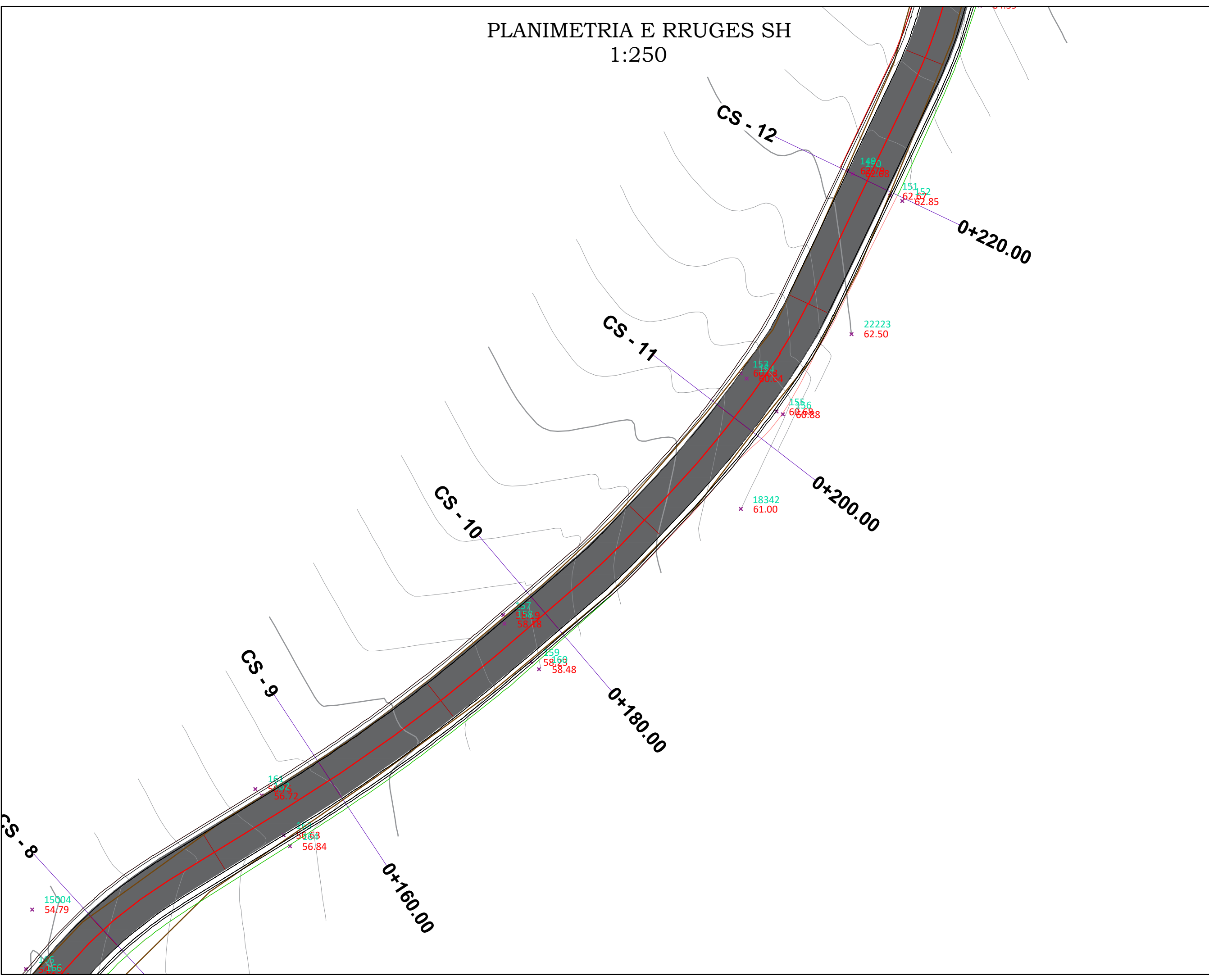
Realizuar **DHJETOR 2022** Shkalla **1:250**

Emërtimi i Fletës

A 1 - 07

PLANIMETRIA E RRUGES SH

1:250



LEGJENDE

- x 77 139.31 Rilevimi topografik (kuota)
- Rilevimi topografik (Izoipse)
- Aksi i rruges
- Gjurma ekzistuese
- Veshje me Binder
- Skarpate ne mbushje
- Skarpate ne germim

Porositës:

**BASHKIA MALËSI
E MADHE**

Titulli i Projektit

**SISTEMIM ASFALTIM RRUGA
RRASH VORFË-VORFË**

Faza

PROJEKT ZBATIMI

Vula

Autor "NOVATECH STUDIO "SHPK

ADMIN ING. EMIL NOVA

Grupi projektimit:

ING. NDERTIMI	Mimoza TOMCO
ARKITEKT	Gerta NOVA
ING. HIDROTEKNIK	Klodjon NDOJ
ING. HIDROTEKNIK	Kostandin NOVA
ING. GJEOLGJIK	Antonela BAZHDARI
ING. NDERTIMI	Petrika DOKU

Vula

Kapitulli

PROJEKT ARKITEKTONIK

Titulli i Vizatimit

PLANIMETRIA E RRUGES

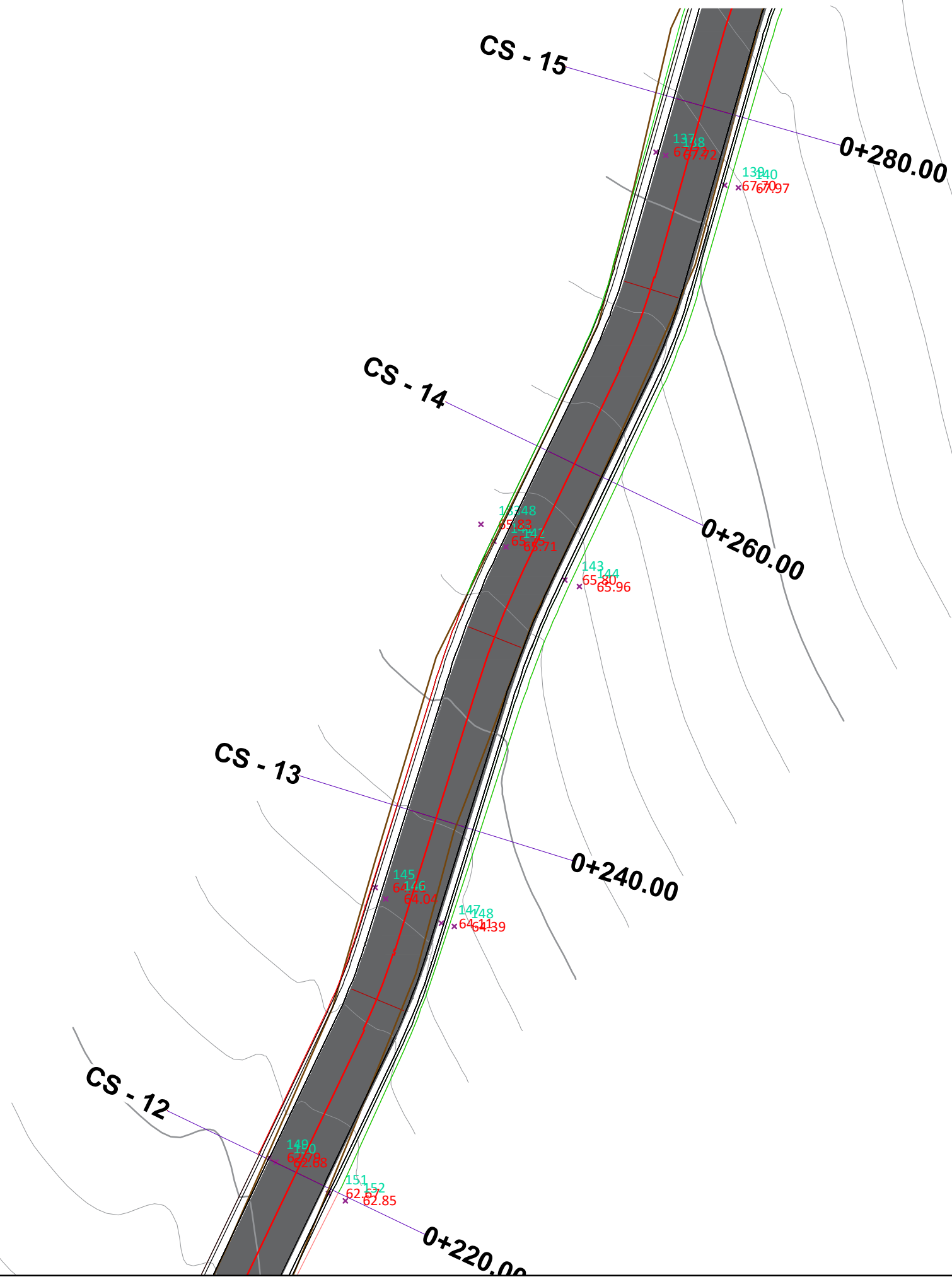
Realizuar **DHJETOR 2022** Shkalla **1:250**

Emërtimi i Fletës

A 1 - 08

PLANIMETRIA E RRUGES SH

1:250



LEGJENDE

- * 77 / 139.31 Rilevimi topografik (kuota)
- Rilevimi topografik (Izoipse)
- Aksi i rruges
- Gjurma ekzistuese
- Veshje me Binder
- Skarpate ne mbushje
- Skarpate ne germim

Porositës:

**BASHKIA MALËSI
E MADHE**

Titulli i Projektit

**SISTEMIM ASFALTIM RRUGA
RRASH VORFË-VORFË**

Faza

PROJEKT ZBATIMI

Vula

Autor

"NOVATECH STUDIO "SHPK

ADMIN ING. EMIL NOVA

Grupi projektimit:

ING. NDERTIMI	Mimoza TOMCO
ARKITEKT	Gerta NOVA
ING. HIDROTEKNIK	Klodjon NDOJ
ING. HIDROTEKNIK	Kostandin NOVA
ING. GJEOLGJIK	Antonela BAZHDARI
ING. NDERTIMI	Petrika DOKU

Vula

Kapitulli

PROJEKT ARKITEKTONIK

Titulli i Vizatimit

PLANIMETRIA E RRUGES

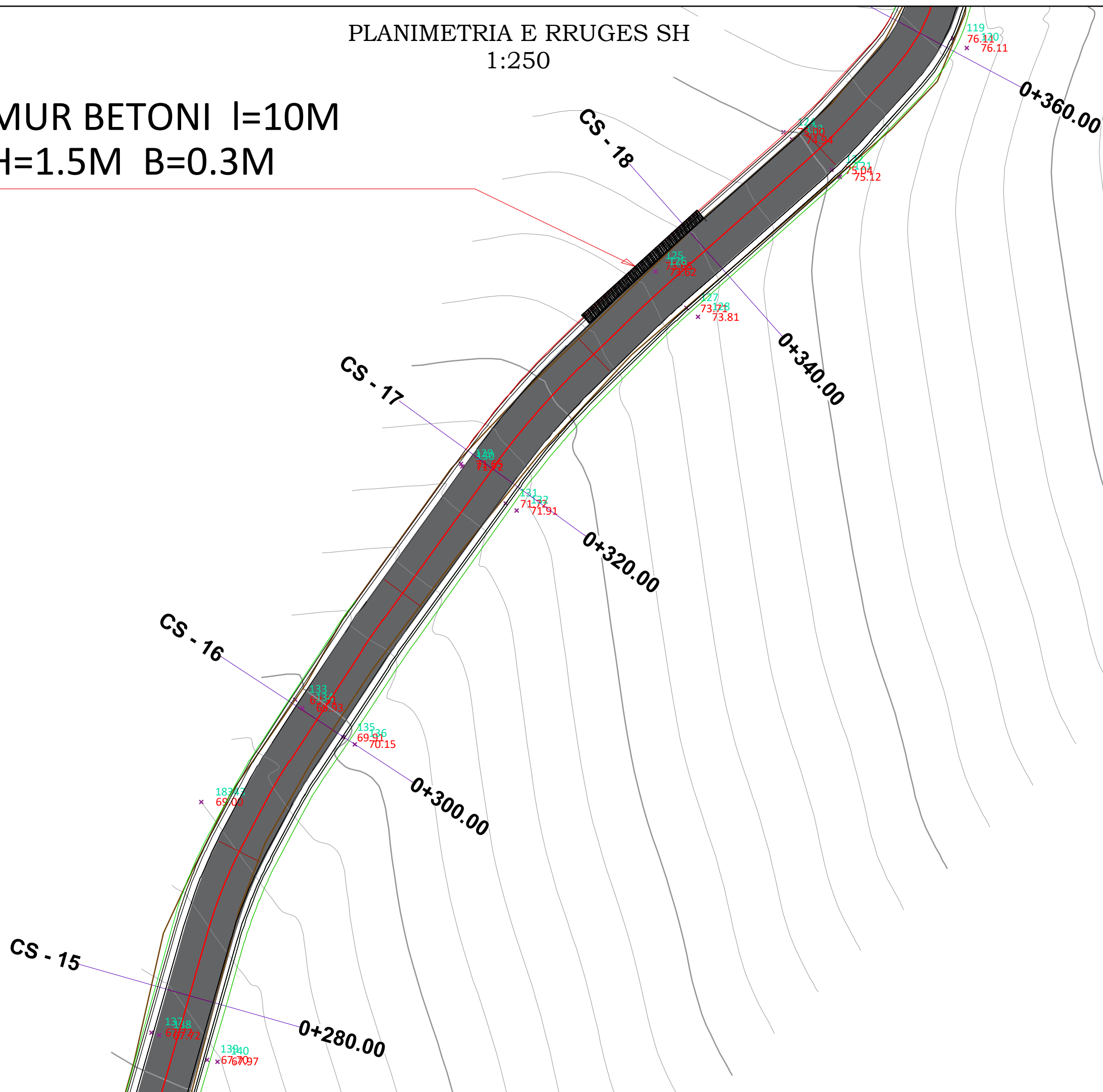
Realizuar **DHJETOR 2022** Shkalla **1:250**

Emërtimi i Fletës

A 1 - 09

PLANIMETRIA E RRUGES SH
1:250

MUR BETONI I=10M
H=1.5M B=0.3M



LEGJENDE

- x 77 139.31 Rilevimi topografik (kuota)
- Rilevimi topografik (Izoipse)
- Aksi i rruges
- Gjurma ekzistuese
- Veshje me Binder
- Skarpate ne mbushje
- Skarpate ne germim

Porositës:

BASHKIA MALËSI
E MADHE

Titulli i Projektit

SISTEMIM ASFALTIM RRUGA
RRASH VORFË-VORFË

Faza

PROJEKT ZBATIMI

Vula

Autor

"NOVATECH STUDIO" SHPK

ADMIN ING. EMIL NOVA

Grupi projektimit:

ING. NDERTIMI	Mimoza TOMCO
ARKITEKT	Gerta NOVA
ING. HIDROTEKNIK	Klodjon NDOJ
ING. HIDROTEKNIK	Kostandin NOVA
ING. GJEOLGJIK	Antonela BAZHDARI
ING. NDERTIMI	Petrika DOKU

Vula

Kapitulli

PROJEKT ARKITEKTONIK

Titulli i Vizatimit

PLANIMETRIA E RRUGES

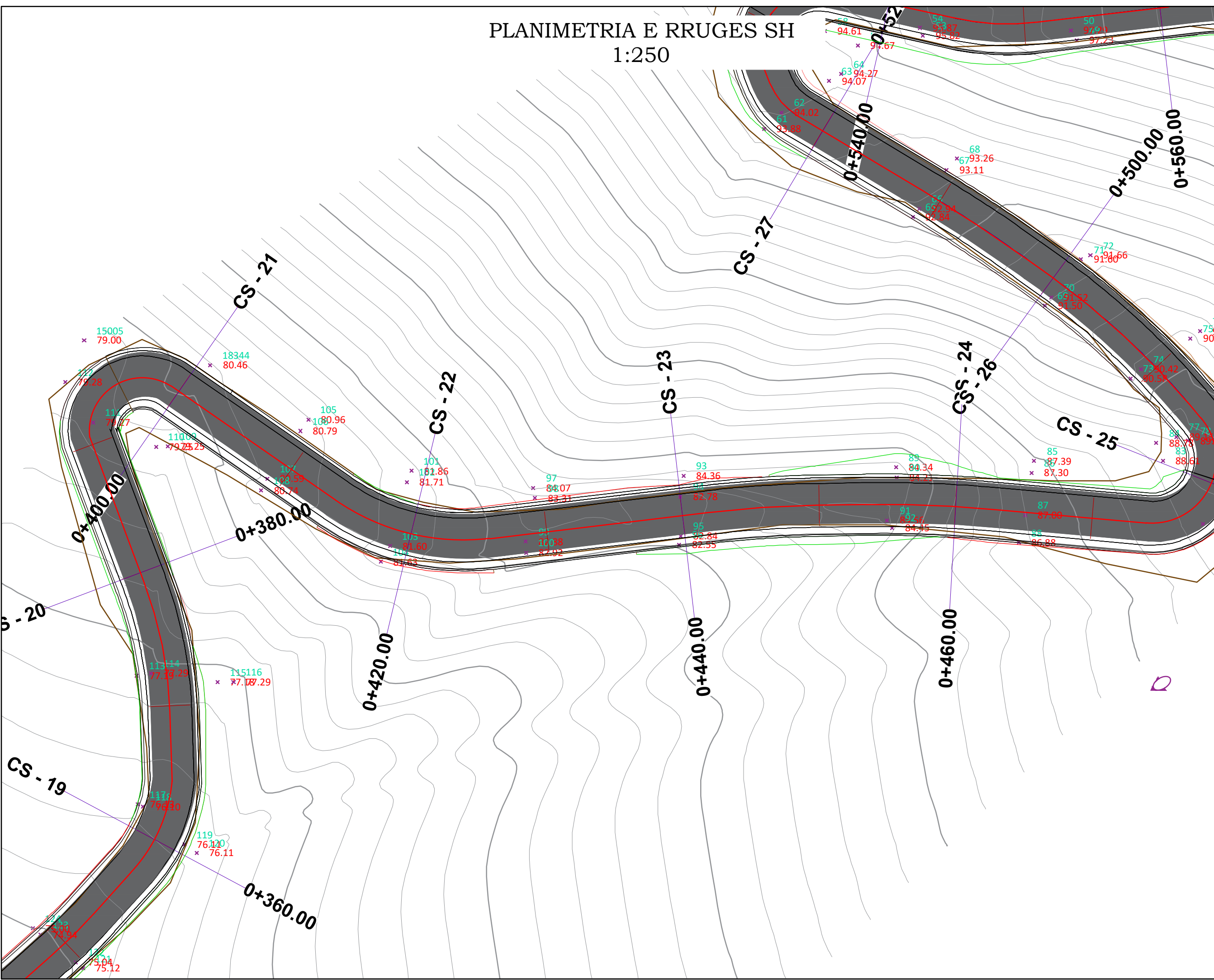
Realizuar **DHJETOR 2022** Shkalla **1:250**

Emërtimi i Fletës

A 1 - 10

PLANIMETRIA E RRUGES SH

1:250

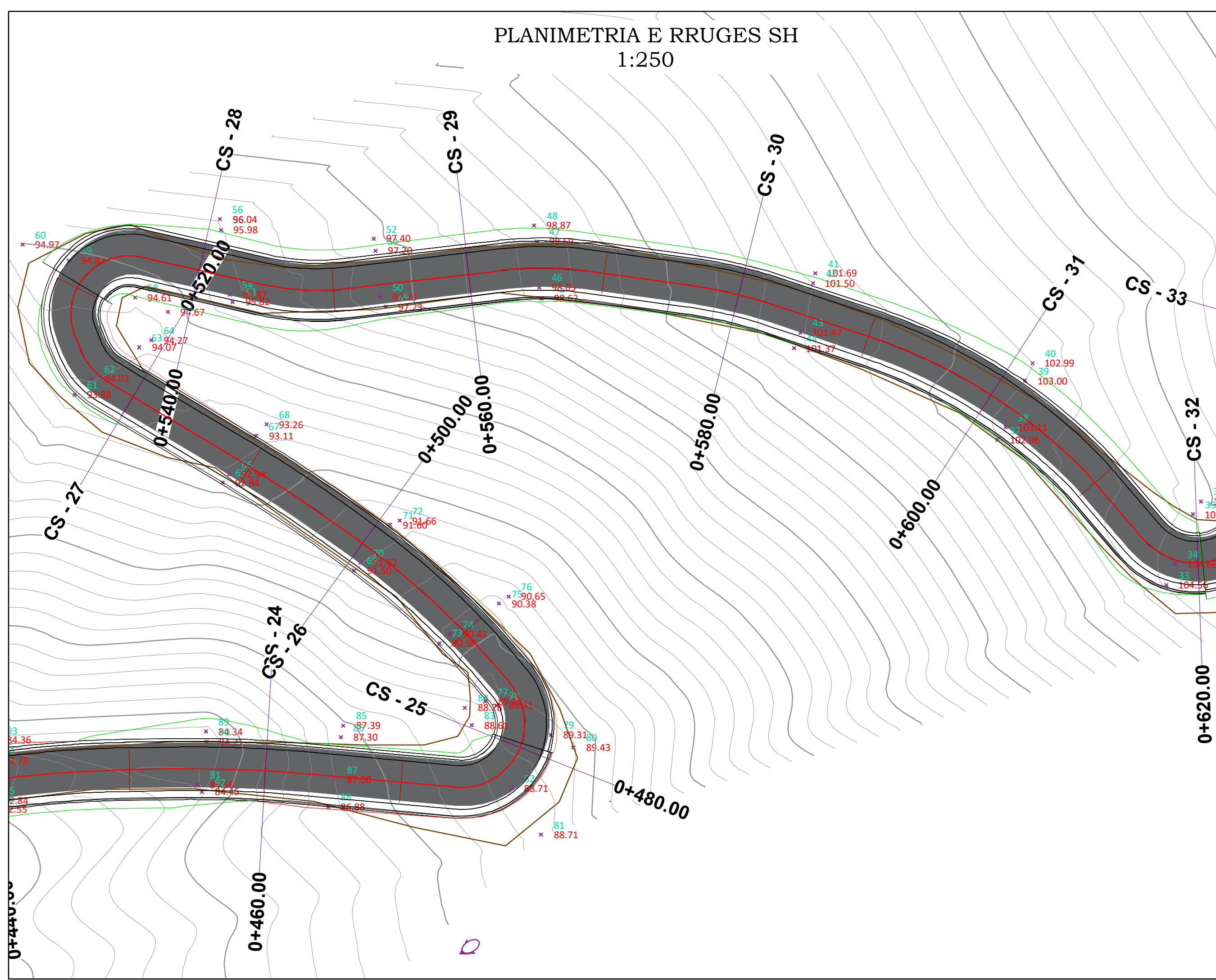


LEGJENDE	
x 77 139.31	Rilevimi topografik (kuota)
	Rilevimi topografik (Izoipse)
	Aksi i rruges
	Gjurma ekzistuese
	Veshje me Binder
	Skarpate ne mbushje
	Skarpate ne germim

Porositës:	BASHKIA MALËSI E MADHE
Titulli i Projektit	SISTEMIM ASFALTIM RRUGA RRASH VORFË-VORFË
Faza	PROJEKT ZBATIMI
Vula	
Autor	"NOVATECH STUDIO "SHPK ADMIN ING. EMIL NOVA
Grupi projektimit:	
ING. NDERTIMI	Mimoza TOMCO
ARKITEKT	Gerta NOVA
ING. HIDROTEKNIK	Klodjon NDOJ
ING. HIDROTEKNIK	Kostandin NOVA
ING. GJEOLOGJIK	Antonela BAZHDARI
ING. NDERTIMI	Petrika DOKU
Vula	
Kapitulli	PROJEKT ARKITEKTONIK
Titulli i Vizatimit	PLANIMETRIA E RRUGES
Realizuar	DHJETOR 2022
Emërtimi i Fletës	Shkalla 1:250
A 1 - 11	

PLANIMETRIA E RRUGES SH

1:250

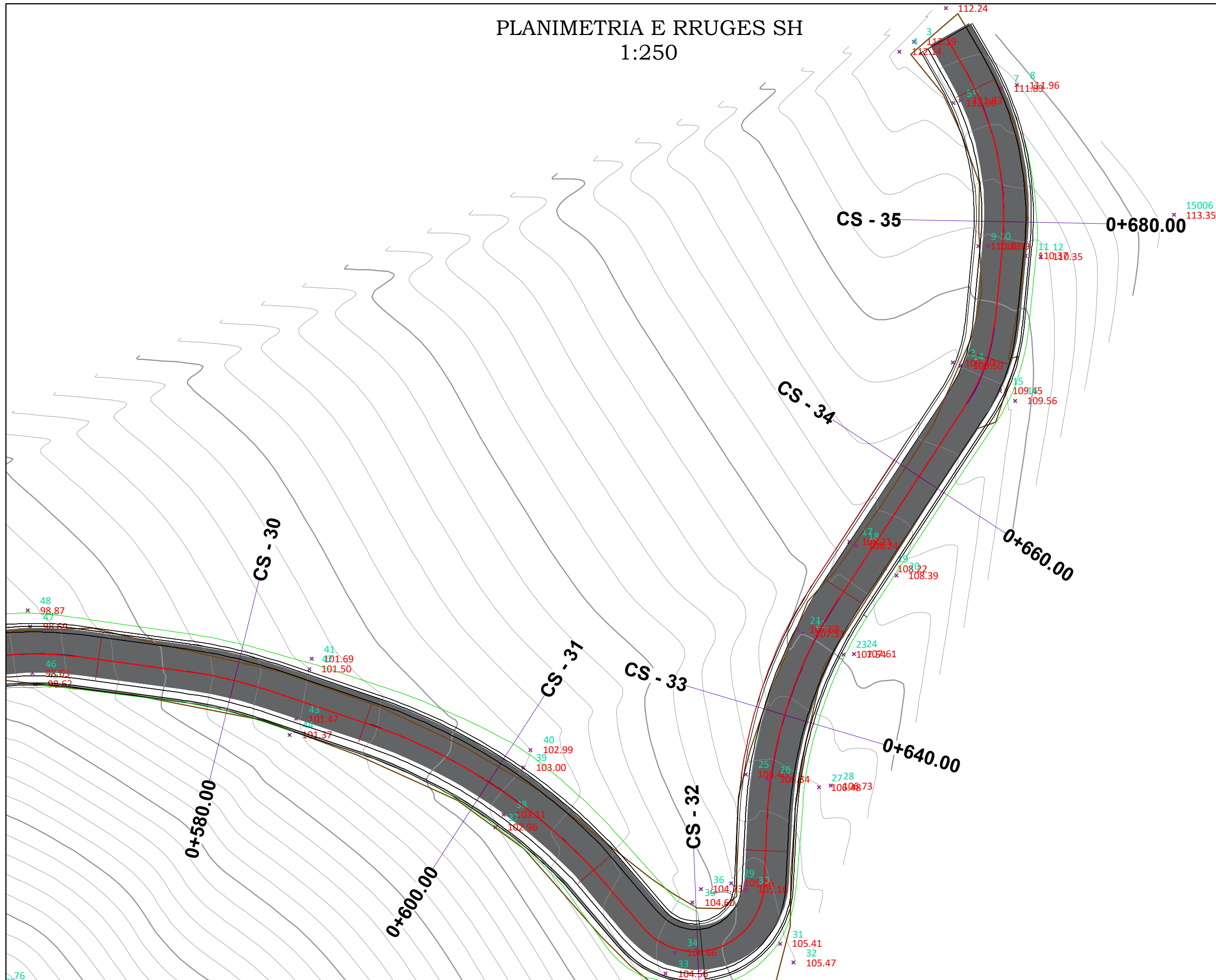


LEGJENDE	
	Rilevimi topografik (kuota)
	Rilevimi topografik (Izoipse)
	Aksi i rruges
	Gjurma ekzistuese
	Veshje me Binder
	Skarpate ne mbushje
	Skarpate ne germim

Porositës:	
BASHKIA MALËSI E MADHE	
Titulli i Projektit	
SISTEMIM ASFALTIM RRUGA RRASH VORFË-VORFË	
Faza	
PROJEKT ZBATIMI	
Vula	
Autor	
"NOVATECH STUDIO" SHPK	
ADMIN ING. EMIL NOVA	
Grupi projektimit:	
ING. NDERTIMI	Mimoza TOMCO
ARKITEKT	Gerta NOVA
ING. HIDROTEKNIK	Klodjon NDOJ
ING. HIDROTEKNIK	Kostandin NOVA
ING. GJEOLOGJIK	Antonela BAZHDARI
ING. NDERTIMI	Petrika DOKU
Vula	
Kapitulli	
PROJEKT ARKITEKTONIK	
Titulli i Vizatimit	
PLANIMETRIA E RRUGES	
Realizuar	Shkalla
DHJETOR 2022	1:250
Emërtimi i Fletës	
A 1 - 12	

PLANIMETRIA E RRUGES SH

1:250

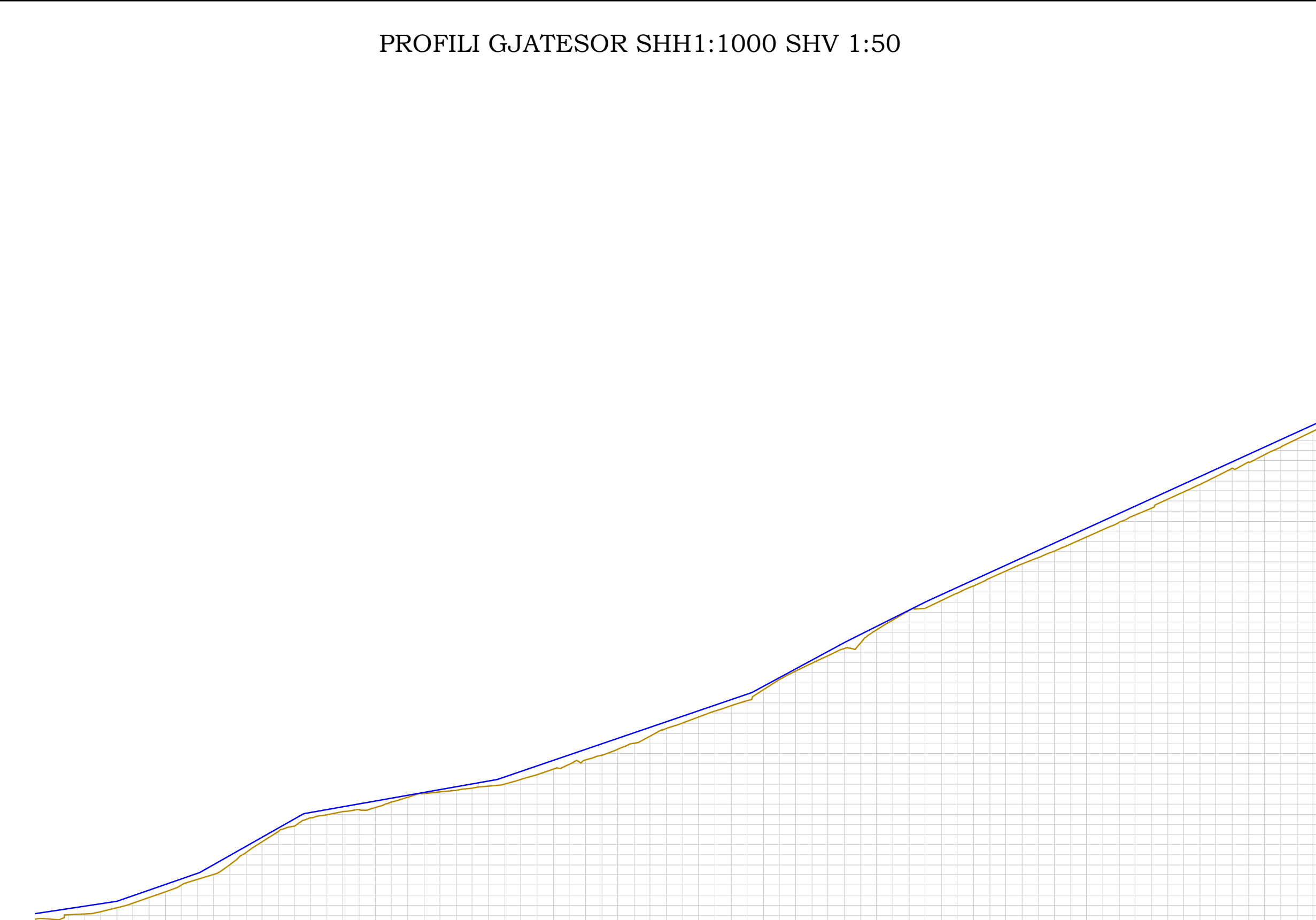
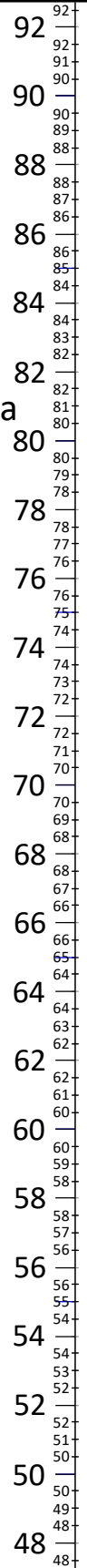


LEGJENDE	
	Rilevimi topografik (kuota)
	Rilevimi topografik (Izoipse)
	Aksi i rruges
	Gjurma ekzistuese
	Veshje me Binder
	Skarpate ne mbushje
	Skarpate ne germim

Porositës:	
BASHKIA MALËSI E MADHE	
Titulli i Projektit	
SISTEMIM ASFALTIM RRUGA RRASH VORFË-VORFË	
Faza	
PROJEKT ZBATIMI	
Vula	
Autor	
"NOVATECH STUDIO "SHPK ADMIN ING. EMIL NOVA	
Grupi projektimit:	
ING. NDERTIMI	Mimoza TOMCO
ARKITEKT	Gerta NOVA
ING. HIDROTEKNIK	Klodjon NDOJ
ING. HIDROTEKNIK	Kostandin NOVA
ING. GJEOLGIJK	Antonela BAZHDARI
ING. NDERTIMI	Petrika DOKU
Vula	
Kapitulli	
PROJEKT ARKITEKTONIK	
Titulli i Vizatimit	
PLANIMETRIA E RRUGES	
Realizuar	Shkalla
DHJETOR 2022	1:250
Emërtimi i Fletës	
A 1 - 13	

PROFILI GJATESOR SHH1:1000 SHV 1:50

Kuota




NR I PRERJES	CS - 1	CS - 2	CS - 3	CS - 4	CS - 5	CS - 6	CS - 7	CS - 8	CS - 9	CS - 10	CS - 11	CS - 12	CS - 13	CS - 14	CS - 15	CS - 16
KUOTA TOKES	47.33	47.88	49.27	51.67	52.75	53.60	54.22	55.43	57.03	58.66	60.70	62.69	64.53	66.23	68.08	69.92
KUOTA PROJEKTIT	47.58	48.20	49.59	51.82	53.01	53.72	54.62	55.98	57.35	58.83	61.00	62.99	64.82	66.65	68.48	70.30
KUOTA PUNES	0.25	0.33	0.32	0.15	0.26	0.12	0.41	0.56	0.32	0.17	0.30	0.31	0.29	0.42	0.39	0.38
DIST PJESORE	10.00	20.00	20.00	20.00	20.00	20.00	20.00	20.00	20.00	20.00	20.00	20.00	20.00	20.00	20.00	20.00
DIST PROGRESIVE	0+000	0+020	0+040	0+060	0+080	0+100	0+120	0+140	0+160	0+180	0+200	0+220	0+240	0+260	0+280	0+300
KILOMETRAZHI	0 ————— 0.1 ————— 0.2 ————— 0.3															

Porositës:
**BASHKIA MALËSI
E MADHE**

Titulli i Projektit
**SISTEMIM ASFALTIM RRUGA
RRASH VORFË-VORFË**

Faza
PROJEKT ZBATIMI

Vula
Autor "NOVATECH STUDIO "SHPK



Grupi projektimit:

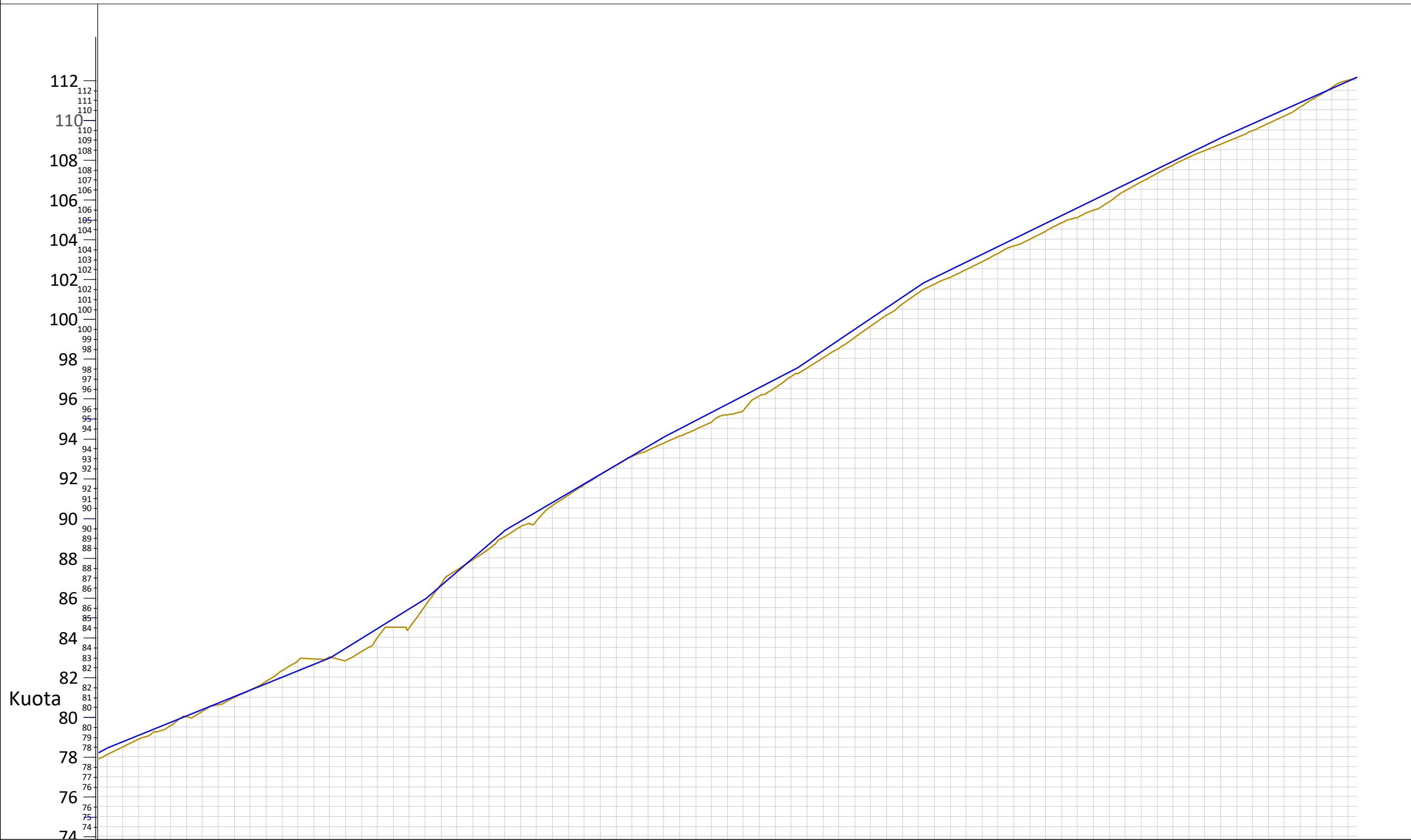
ING. NDERTIMI	Mirzoza TOMCO
ARKITEKT	Gerta NOVA
ING. HIDROTEKNIK	Klodjon NDOJ
ING. HIDROTEKNIK	Kostandin NOVA
ING. GJEOLGJIK	Antonela BAZHDARI
ING. NDERTIMI	Petrika DOKU

Kapitulli
PROJEKT ARKITEKTONIK

Titulli i Vizatimit
PROFILI GJATESOR

Realizuar **DHJETOR 2022** Shkalla **1:1000**
Emërtimi i Fletës **1:100**

PROFILI GJATESOR SHH1:1000 SHV 1:50



NR I PRERJES	CS - 20																CS - 21	CS - 22	CS - 23	CS - 24	CS - 25	CS - 26	CS - 27	CS - 28	CS - 29	CS - 30	CS - 31	CS - 32	CS - 33	CS - 34	CS - 35	
KUOTA TOKES	78.10																80.01	81.79	82.83	85.57	89.07	91.64	93.75	95.47	98.03	100.73	102.87	104.82	106.86	108.78	110.65	
KUOTA PROJEKTTI	78.42																80.05	81.67	83.45	85.92	89.38	91.72	94.05	96.13	98.40	101.10	103.25	105.19	107.14	109.09	110.65	
KUOTA PUNES	0.32																0.04	-0.12	0.62	0.36	0.30	0.07	0.30	0.71	0.37	0.37	0.38	0.37	0.28	0.31	0.21	
DIST PJESORE	20.00																20.00	20.00	20.00	20.00	20.00	20.00	20.00	20.00	20.00	20.00	20.00	20.00	20.00	20.00	10.00	
DIST PROGRESIVE	0+380																0+400	0+420	0+440	0+460	0+480	0+500	0+520	0+540	0+560	0+580	0+600	0+620	0+640	0+660	0+680	0+700
KILOMETRAZHI	0.4																0.5	0.6	0.7													

Porositës:

**BASHKIA MALËSI
E MADHE**

Titulli i Projektit


**SISTEMIM ASFALTIM RRUGA
RRASH VORFË-VORFË**

Faza

PROJEKT ZBATIMI

Vula

Autor "NOVATECH STUDIO "SHPK



ADMIN ING. EMIL NOVA

Grupi projektimit:

ING. NDERTIMI	Mimoza TOMCO
ARKITEKT	Gerta NOVA
ING. HIDROTEKNIK	Klodjon NDOJ
ING. HIDROTEKNIK	Kostandin NOVA
ING. GJEOLOGJIK	Antoneta BAZHDARI
ING. NDERTIMI	Petrika DOKU

Kapitulli

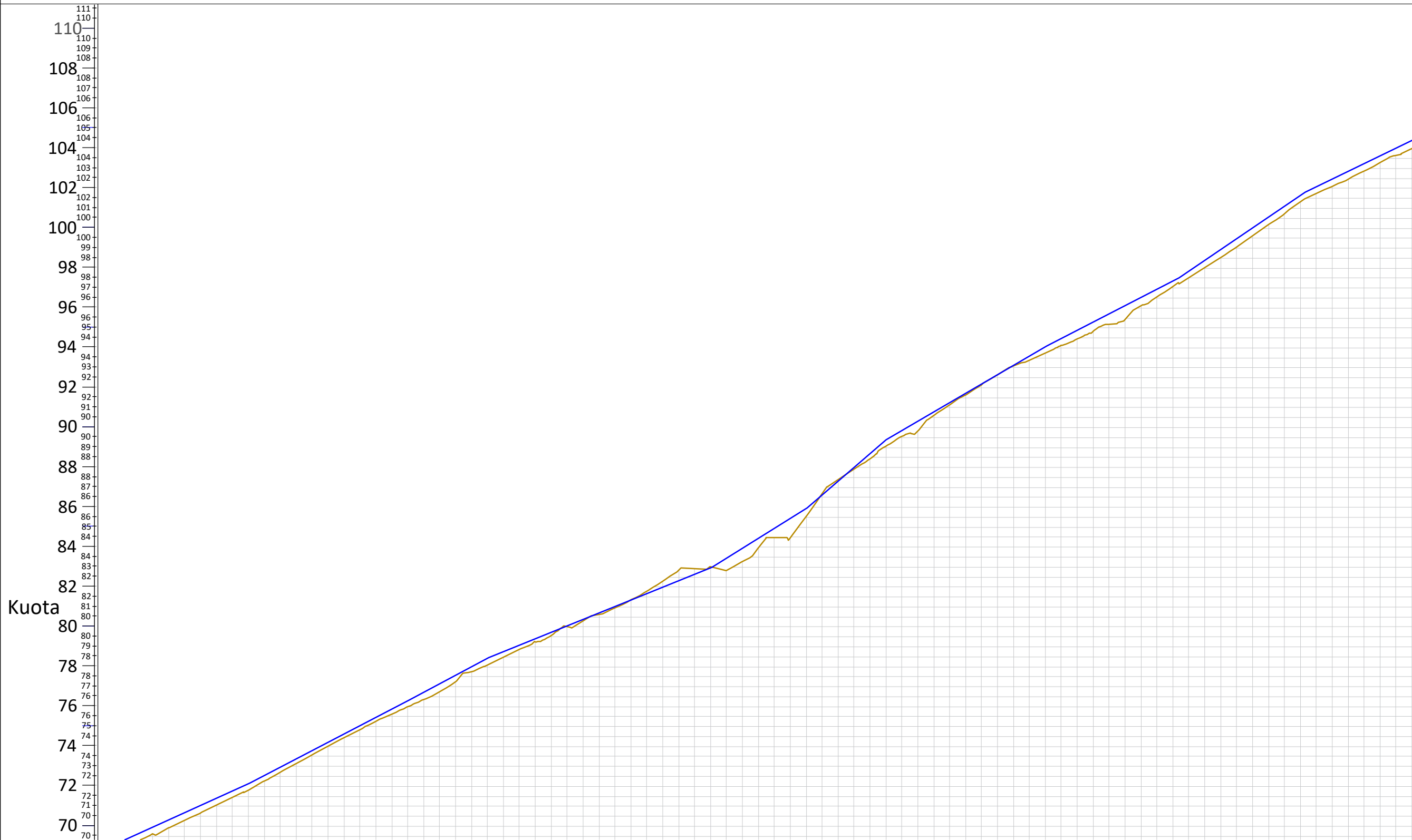
PROJEKT ARKITEKTONIK

Titulli i Vizatimit

PROFILI GJATESOR

Realizuar	DHJETOR 2022	Shkalla 1:1000
Emërtimi i Fletës	A 1 - 15	

PROFILI GJATESOR SHH1:1000 SHV 1:50



Kuota

Porositës:

**BASHKIA MALËSI
E MADHE**

Titulli i Projektit
**SISTEMIM ASFALTIM RRUGA
RRASH VORFË-VORFË**

Faza
PROJEKT ZBATIMI

Vula
Autor
**"NOVATECH STUDIO "SHPK
ADMIN ING. EMIL NOVA**

Grupi projektimit:

ING. NDERTIMI	Mirzoza TOMCO
ARKITEKT	Gerta NOVA
ING. HIDROTEKNIK	Klodjon NDOJ
ING. HIDROTEKNIK	Kostandin NOVA
ING. GJEOLGIJK	Antonela BAZHDARI
ING. NDERTIMI	Petrika DOKU

NR I PRERJES	CS - 16	CS - 17	CS - 18	CS - 19	CS - 20	CS - 21	CS - 22	CS - 23	CS - 24	CS - 25	CS - 26	CS - 27	CS - 28	CS - 29	CS - 30	CS - 31
KUOTA TOKES	69.92	71.81	74.02	76.00	78.10	80.01	81.79	82.83	85.57	89.07	91.64	94.05	96.42	98.03	100.73	102.87
KUOTA PROJEKTTIT	70.30	72.13	74.21	76.30	78.42	80.05	81.67	83.45	85.92	89.38	91.72	94.05	96.13	98.40	101.10	103.25
KUOTA PUNES	0.38	0.32	0.19	0.31	0.32	0.04	-0.12	0.62	0.36	0.30	0.07	0.30	0.71	0.37	0.37	0.38
DIST PJESORE	20.00	20.00	20.00	20.00	20.00	20.00	20.00	20.00	20.00	20.00	20.00	20.00	20.00	20.00	20.00	20.00
DIST PROGRESIVE	0+300	0+320	0+340	0+360	0+380	0+400	0+420	0+440	0+460	0+480	0+500	0+520	0+540	0+560	0+580	0+600
KILOMETRAZHI	0.3															
	0.4															
	0.5															
	0.6															

Vula

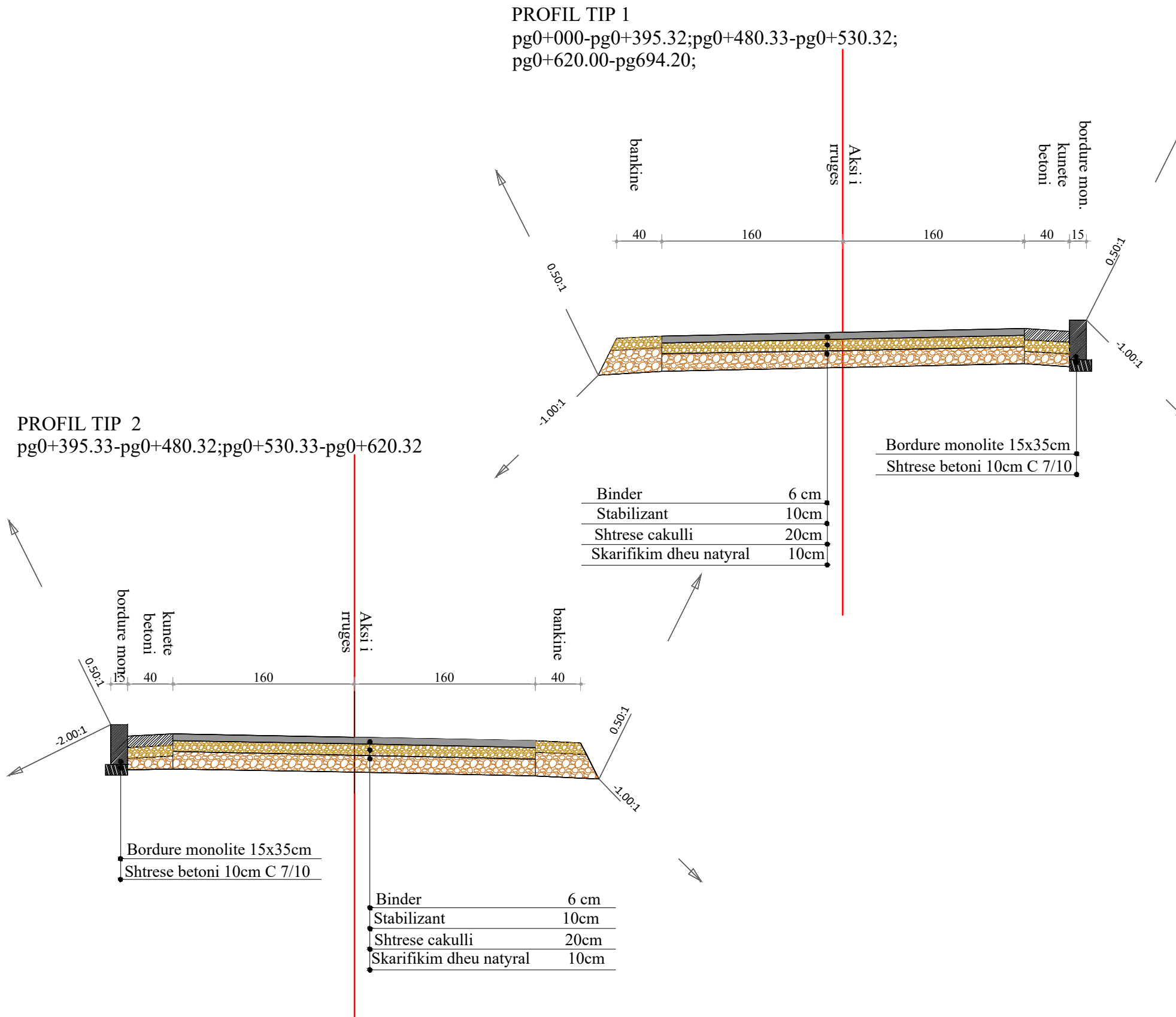
Kapitulli
PROJEKT ARKITEKTONIK

Titulli i Vizatimit
PROFILI GJATESOR

Realizuar DHJETOR 2022	Shkalla 1:1000 1:100
----------------------------------	-------------------------

Emërtimi i Fletës
A 1 - 16

PROFILI TIP SH1:40



Porositës:

**BASHKIA MALËSI
E MADHE**

Titulli i Projektit

**SISTEMIM ASFALTIM RRUGA
RRASH VORFË-VORFË**

Faza

PROJEKT ZBATIMI

Vula

Autor "NOVATECH STUDIO "SHPK



Grupi projektimit:

ING. NDERTIMI	Mimoza TOMCO
ARKITEKT	Gerta NOVA
ING. HIDROTEKNIK	Klodjon NDOJ
ING. HIDROTEKNIK	Kostandin NOVA
ING. GJEOLGJIK	Antonela BAZHDARI
ING. NDERTIMI	Petrika DOKU

Vula

Kapitulli

PROJEKT ARKITEKTONIK

Titulli i Vizatimit

PROFILI TIP

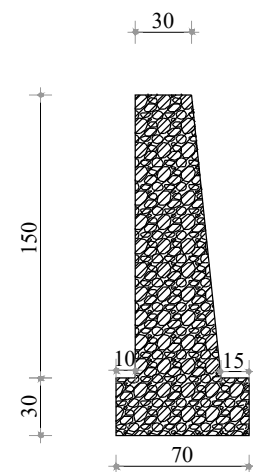
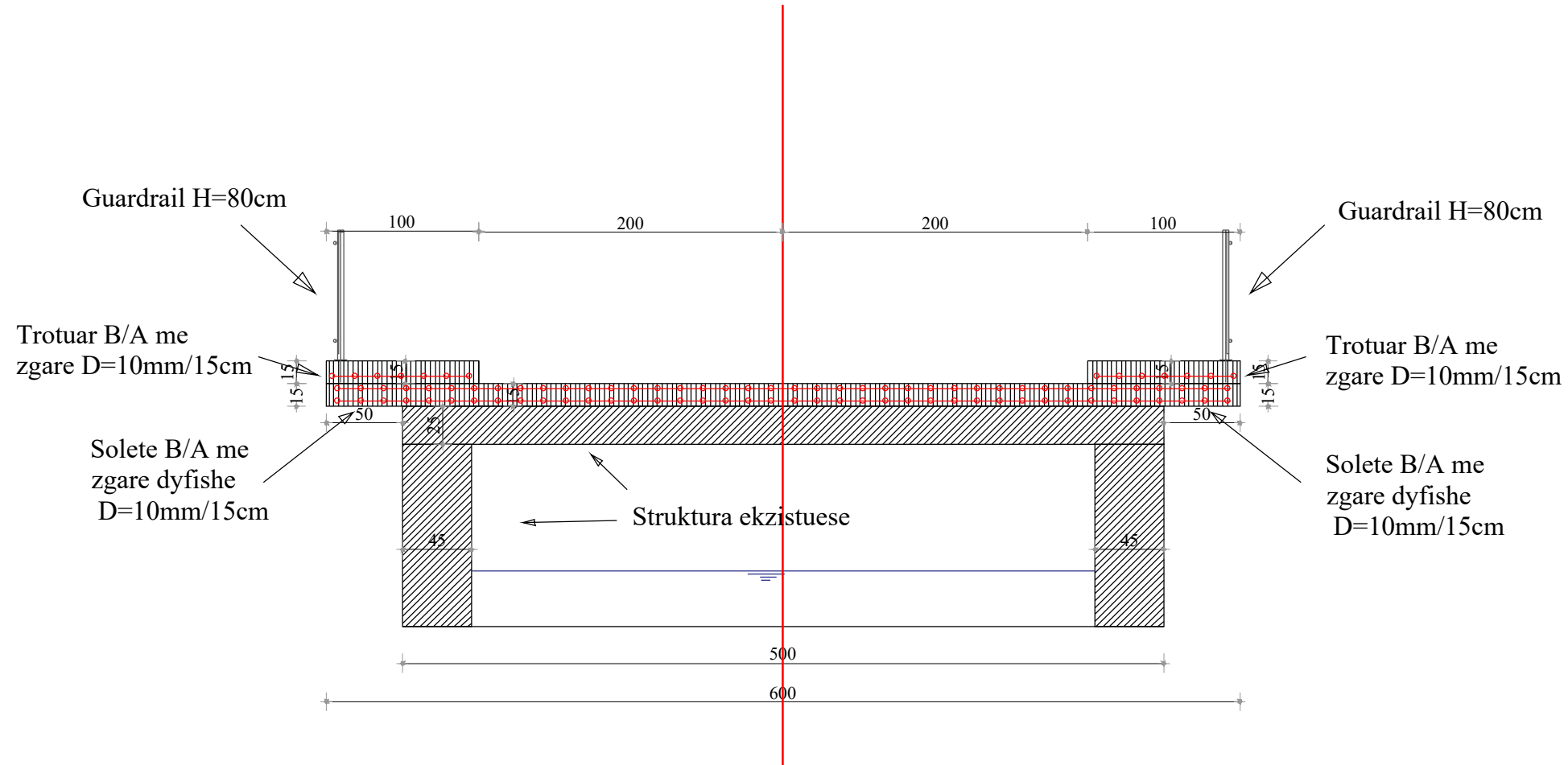
Realizuar	DHJETOR 2022	Shkalla	1:40
-----------	---------------------	---------	-------------

Emërtimi i Fletës

A 1 - 17

DETAJE SH1:40

NDERHYRJE NE UREN B=5m L=5m
pg0+054.20



Mur B/Beton me 20% gure
H=1.5 B=30cm L=10m
Pg 0+331.0
PRERJE TERTHORE

Porositës:

BASHKIA MALËSI
E MADHE

Titulli i Projektit

SISTEMIM ASFALTIM RRUGA
RRASH VORFË-VORFË

Faza

PROJEKT ZBATIMI

Vula

Autor

"NOVATECH STUDIO "SHPK

ADMIN ING. EMIL NOVA

Grupi projektimit:

ING. NDERTIMI	Mimoza TOMCO
ARKITEKT	Gerta NOVA
ING. HIDROTEKNIK	Klodjon NDOJ
ING. HIDROTEKNIK	Kostandin NOVA
ING. GJEOLGJIK	Antonela BAZHDARI
ING. NDERTIMI	Petrika DOKU

Vula

Kapitulli

PROJEKT ARKITEKTONIK

Titulli i Vizatimit

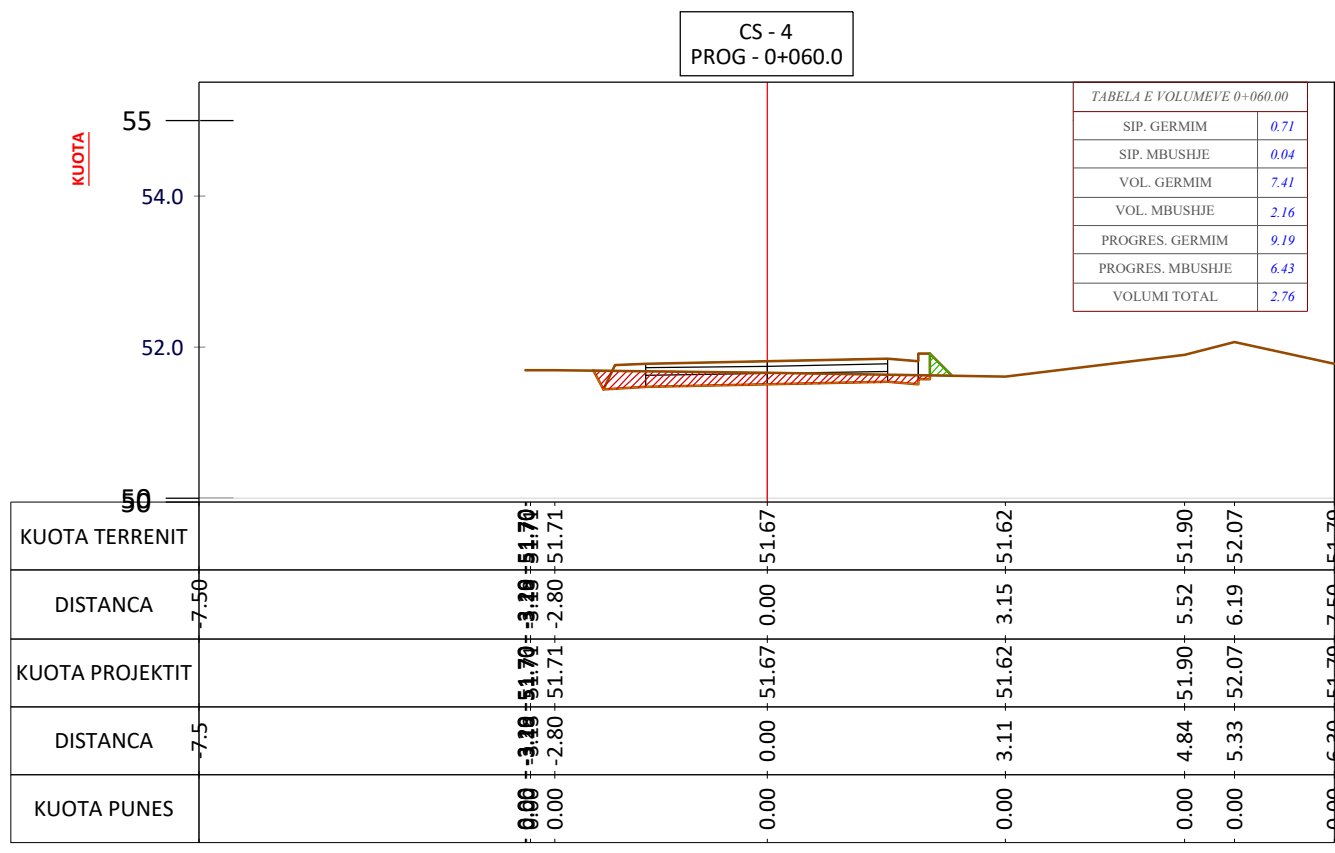
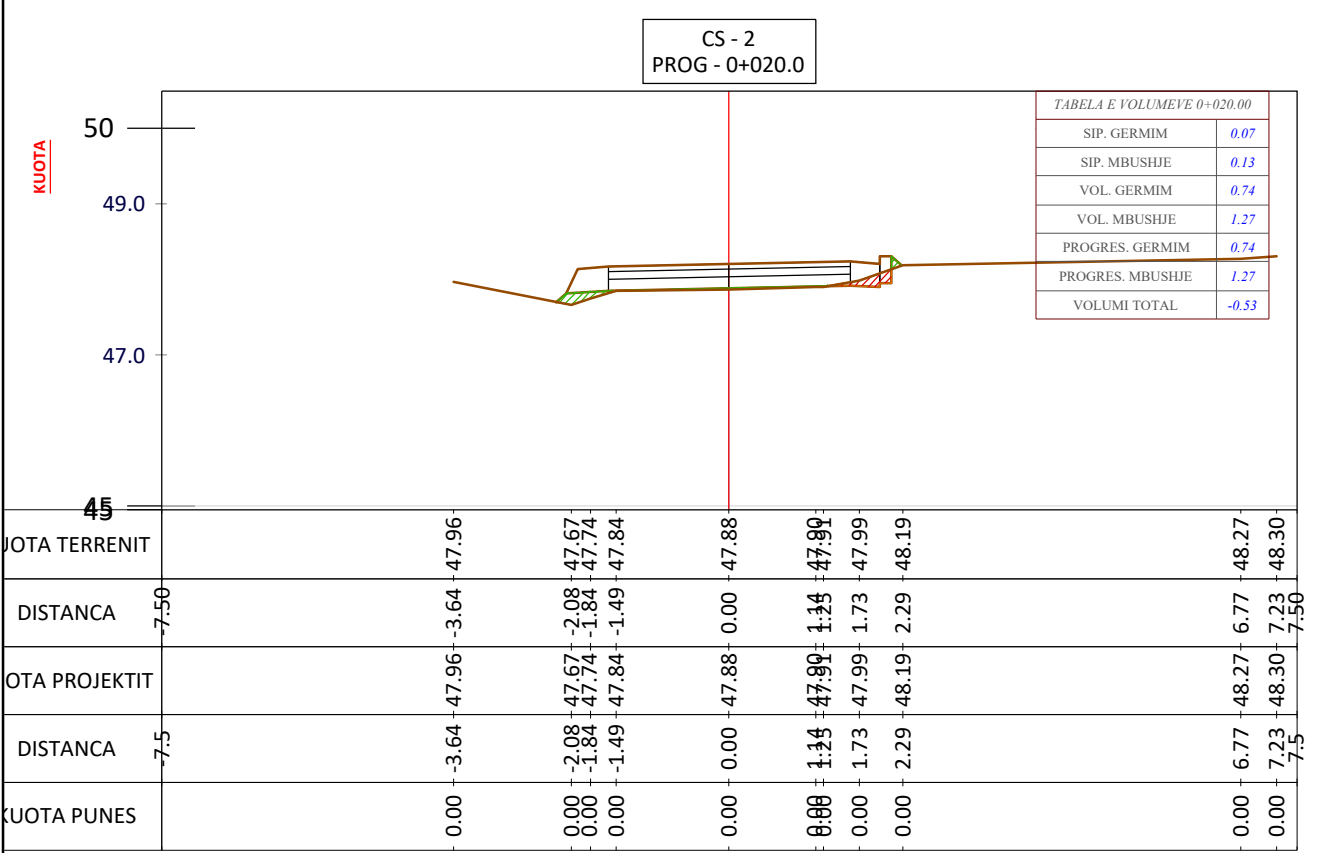
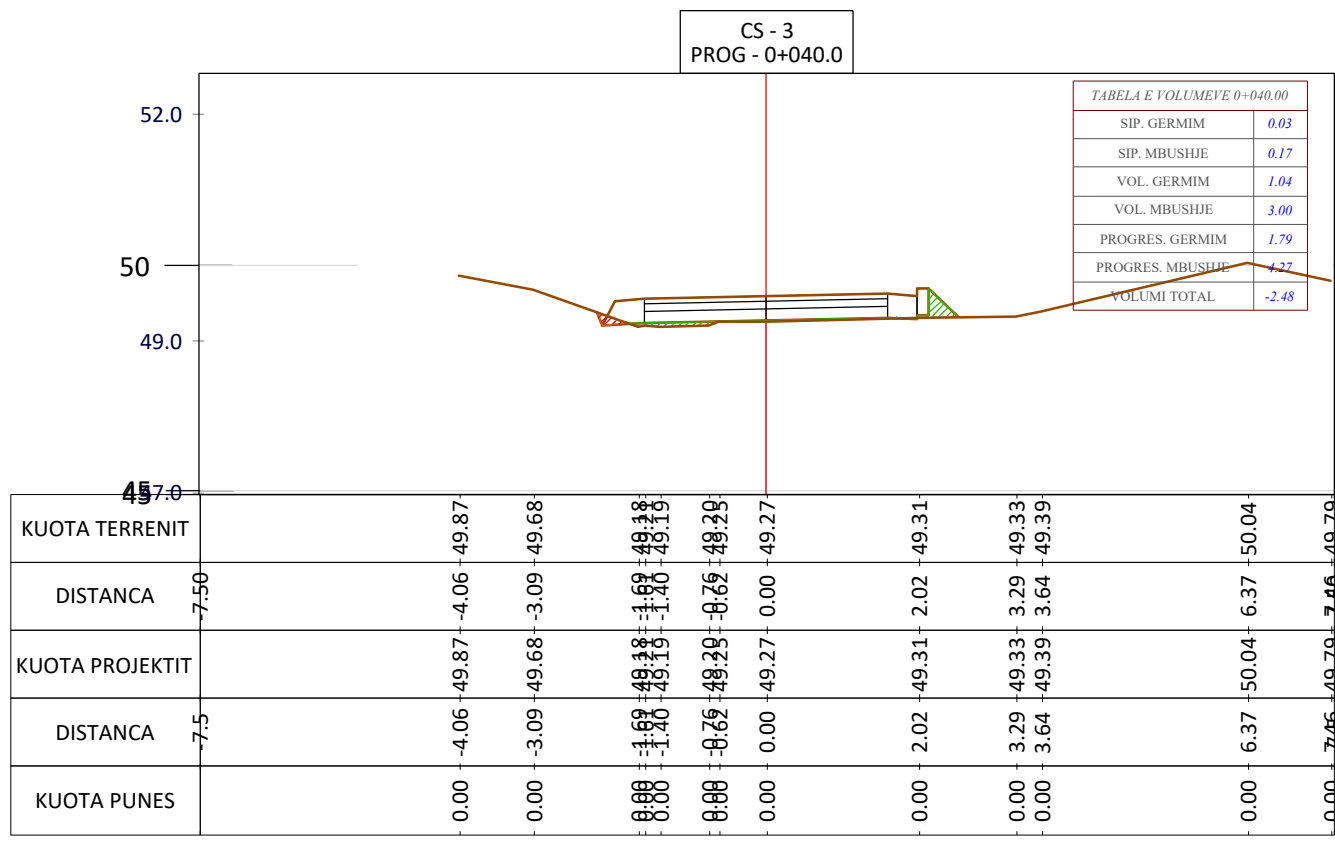
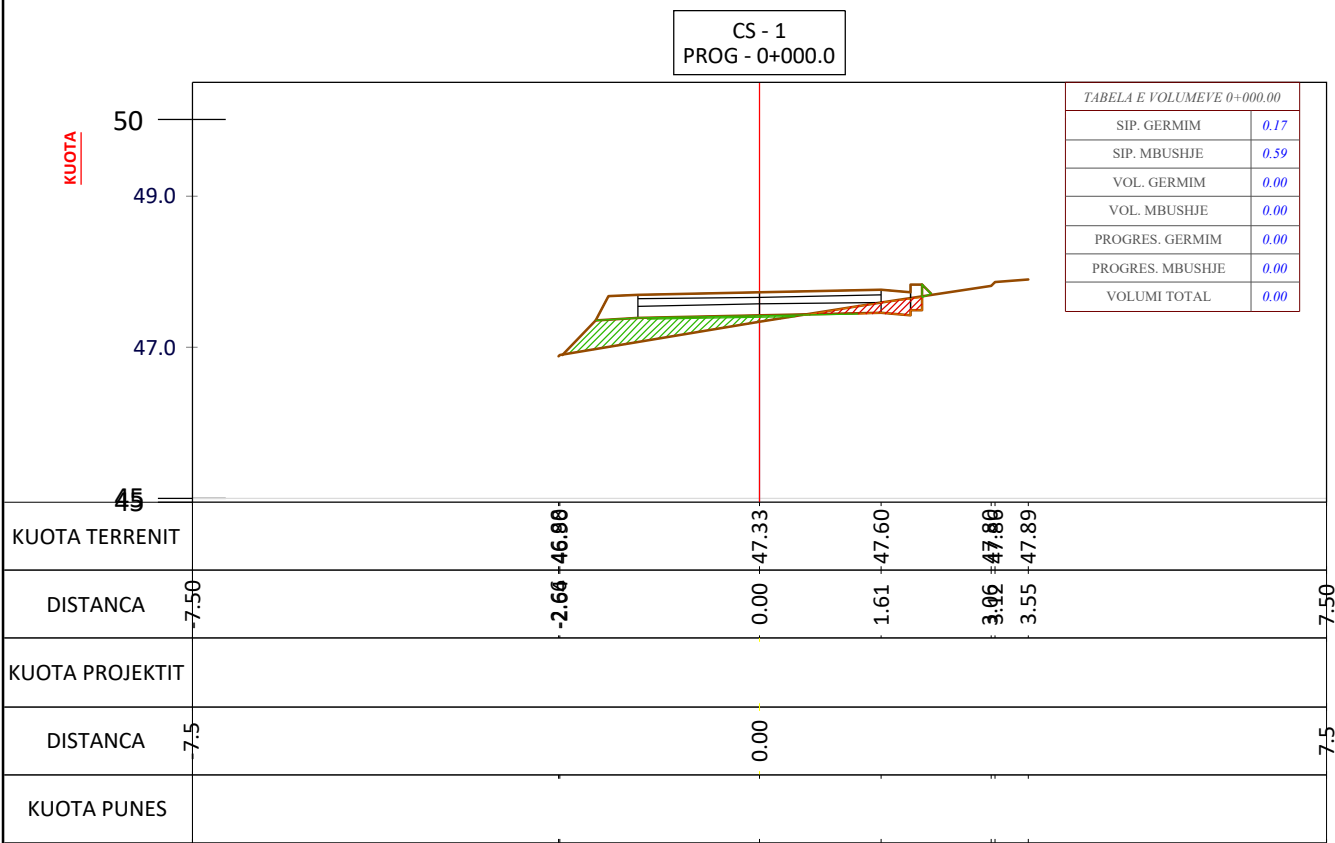
DETAJE

Realizuar	DHJETOR 2022	Shkalla	1:40
-----------	--------------	---------	------

Emërtimi i Fletës

A 1 - 18

PROFILI TERTHOR SH 1:100



Porositës:

**BASHKIA MALËSI
E MADHE**

Titulli i Projektit
SISTEMIM ASFALTIM RRUGA
RRASH VORFË-VORFË

Faza
PROJEKT ZBATIMI

Vula

Autor
"NOVATECH STUDIO "SHPK
ADMIN ING. EMIL NOVA

Grupi projektimit:
ING. NDERTIMI Mirmoza TOMCO
ARKITEKT Gerta NOVA
ING. HIDROTEKNIK Klodjon NDOJ
ING. HIDROTEKNIK Kostandin NOVA
ING. GJEOLOGJIK Antonela BAZHDARI
ING. NDERTIMI Petrika DOKU

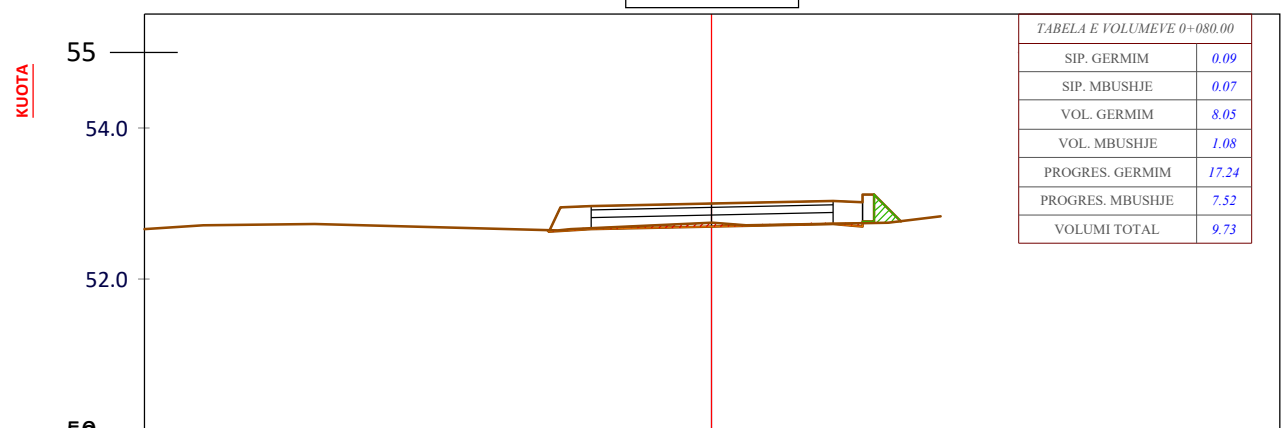
Kapitulli
PROJEKT ARKITEKTONIK

Titulli i Vizatimit
PROFILA TERTHOR

Realizuar **DHJETOR 2022** Shkalla **1:100**
Emërtimi i Fletës **A 1 - 19**

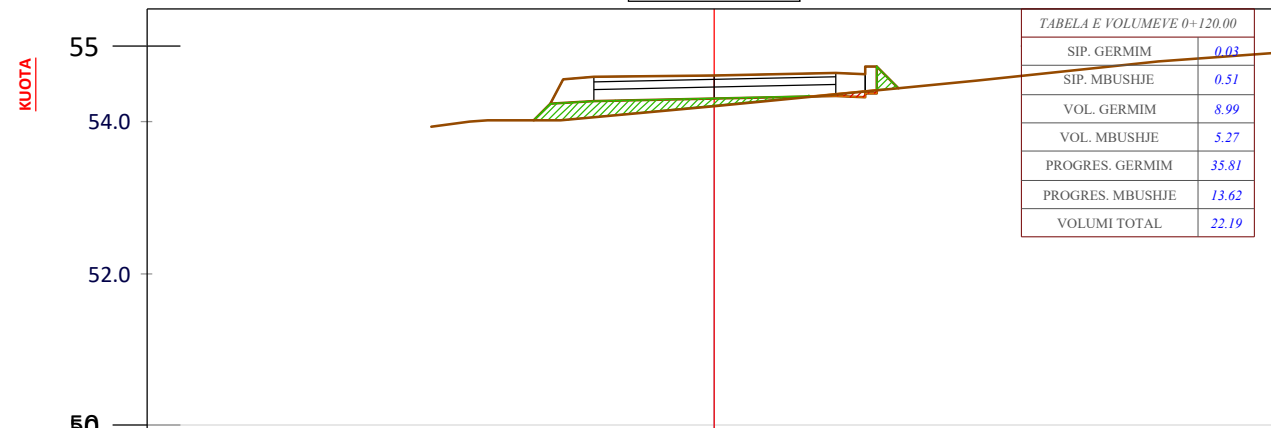
PROFILI TERTHOR SH 1:100

CS - 5
PROG - 0+080.0



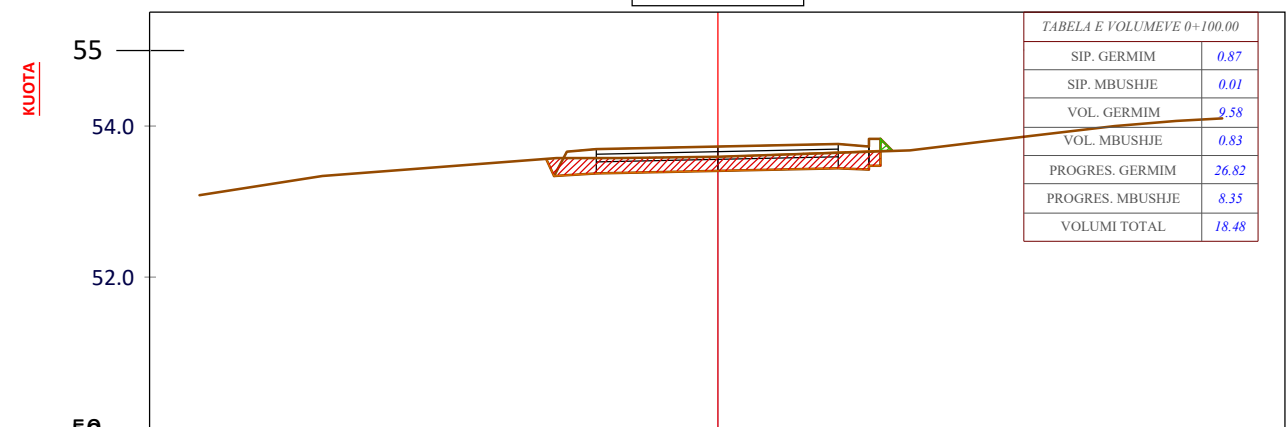
KUOTA TERRENIT	52.67	52.72	52.74	52.65	52.75	52.72	52.75	52.84	7.50
DISTANCA	7.50	6.72	5.25	2.84	0.00	0.46	2.33	3.03	7.5
KUOTA PROJEKTIT	52.67	52.72	52.74	52.65	52.75	52.72	52.75	52.84	7.5
DISTANCA	7.5	6.72	5.25	2.84	0.00	0.46	2.33	3.03	7.5
KUOTA PUNES	0.00	0.00	0.00	0.00	0.00	0.00	0.00	0.00	

CS - 7
PROG - 0+120.0



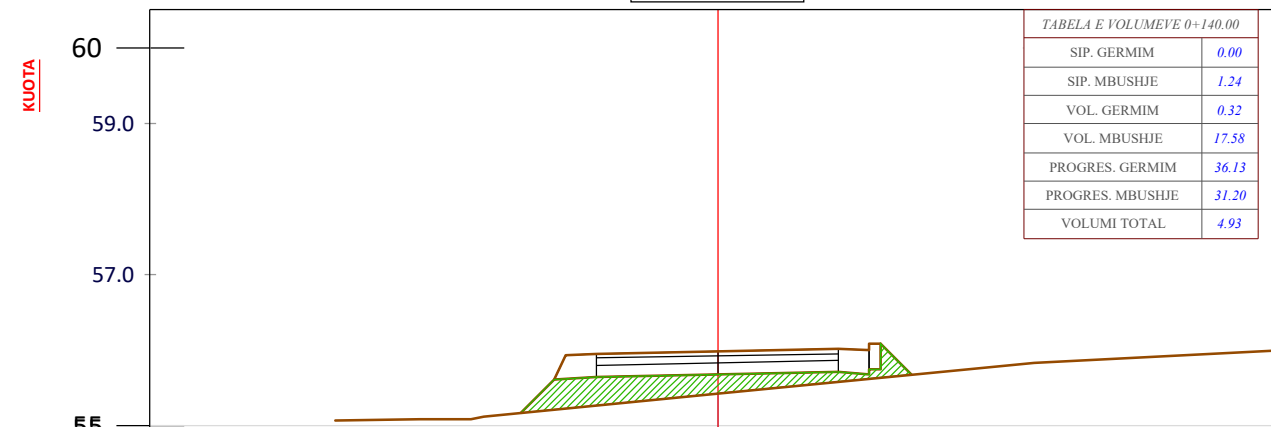
KUOTA TERRENIT	53.93	54.01	54.02	54.22	54.55	54.81	54.92
DISTANCA	7.50	3.74	3.23	0.00	3.47	5.87	7.50
KUOTA PROJEKTIT	53.93	54.01	54.02	54.22	54.55	54.81	54.92
DISTANCA	7.5	3.74	3.23	0.00	3.47	5.87	7.5
KUOTA PUNES	0.00	0.00	0.00	0.00	0.00	0.00	0.00

CS - 6
PROG - 0+100.0



KUOTA TERRENIT	53.09	53.35	53.57	53.58	53.58	53.60	53.68	54.00	54.06	54.11	7.50
DISTANCA	7.50	6.84	2.14	1.85	1.32	0.00	2.54	5.25	6.06	6.66	7.5
KUOTA PROJEKTIT	53.09	53.35	53.57	53.58	53.58	53.60	53.68	54.00	54.06	54.11	7.5
DISTANCA	7.5	6.84	2.14	1.85	1.32	0.00	2.54	5.25	6.06	6.66	7.5
KUOTA PUNES	0.00	0.00	0.00	0.00	0.00	0.00	0.00	0.00	0.00	0.00	

CS - 8
PROG - 0+140.0



KUOTA TERRENIT	55.07	55.09	55.09	55.43	55.83	56.01
DISTANCA	7.50	5.06	3.93	0.00	4.18	7.50
KUOTA PROJEKTIT	55.07	55.09	55.09	55.43	55.83	56.01
DISTANCA	7.5	5.06	3.93	0.00	4.18	7.5
KUOTA PUNES	0.00	0.00	0.00	0.00	0.00	0.00

Porositës:

**BASHKIA MALËSI
E MADHE**

Titulli i Projektit

**SISTEMIM ASFALTIM RRUGA
RRASH VORFË-VORFË**

Faza

PROJEKT ZBATIMI

Vula

Autor

"NOVATECH STUDIO "SHPK



Grupi projektimit:

ING. NDERTIMI	Mimoza TOMCO
ARKITEKT	Gerta NOVA
ING. HIDROTEKNIK	Klodjon NDOJ
ING. HIDROTEKNIK	Kostandin NOVA
ING. GJEOLOGJIK	Antonela BAZHDARI
ING. NDERTIMI	Petrika DOKU

Kapitulli

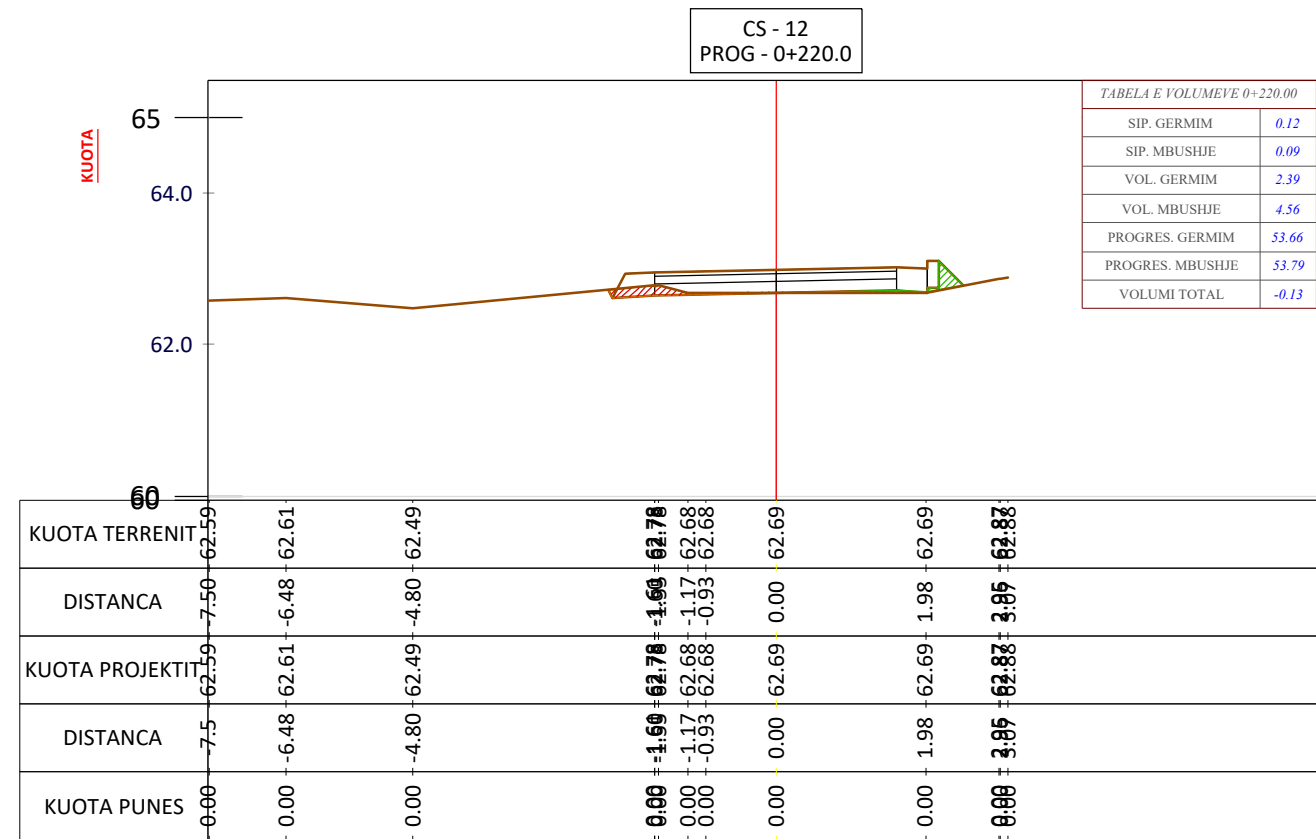
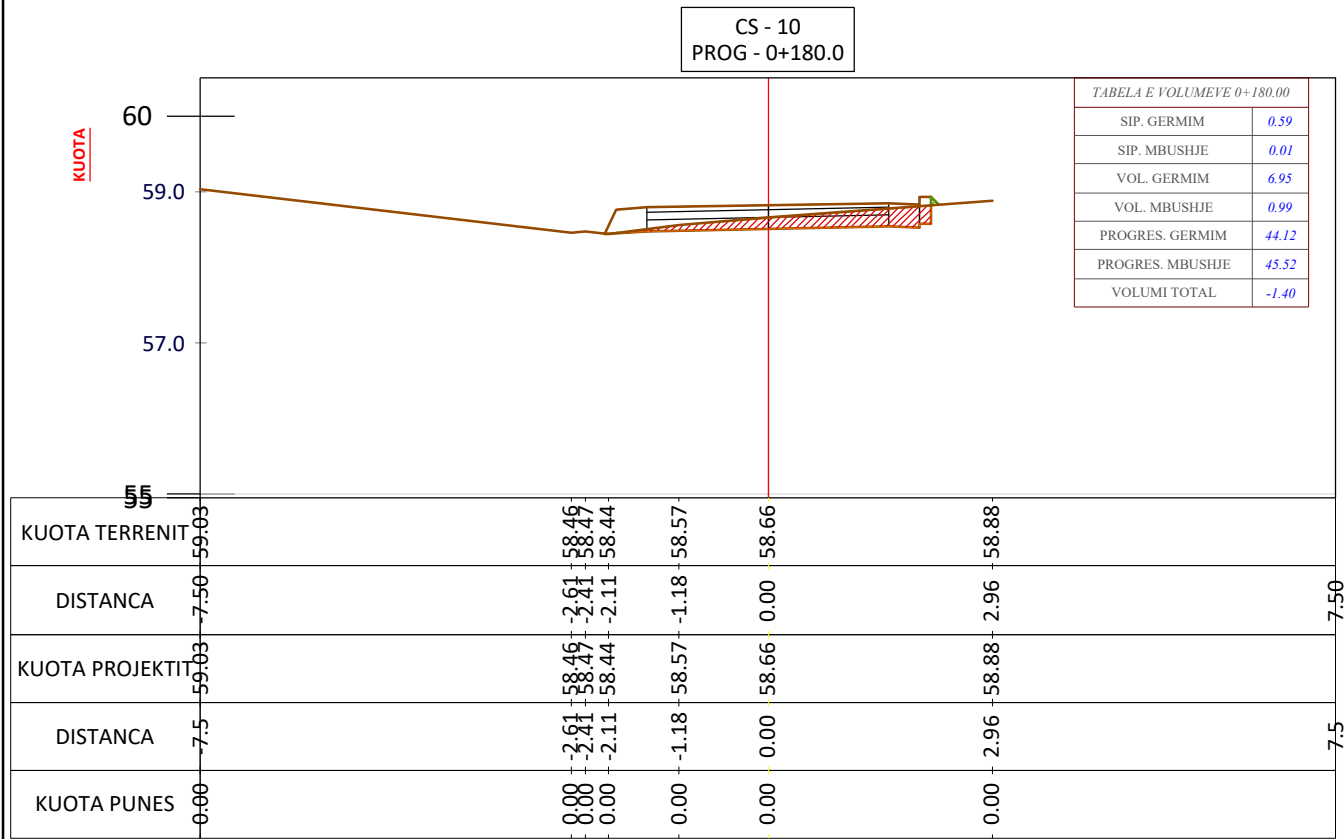
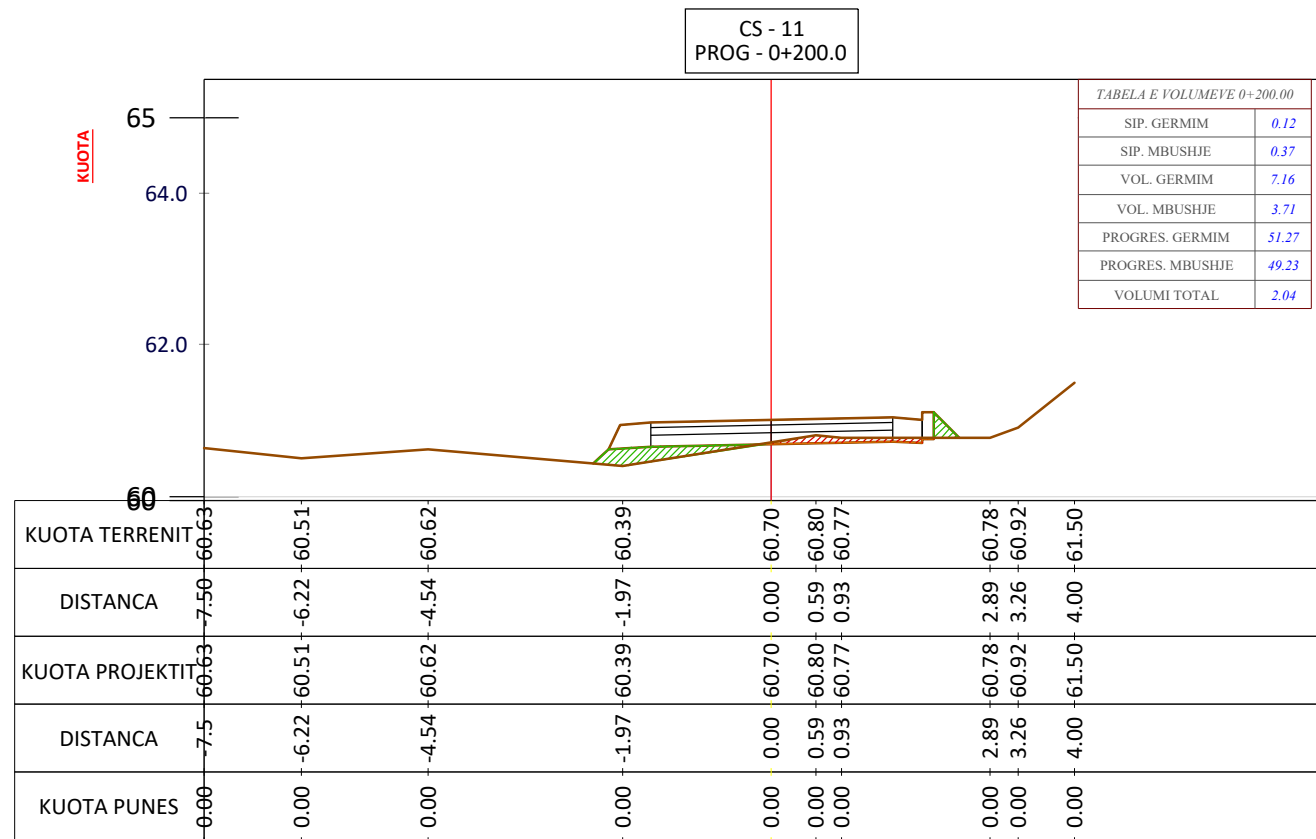
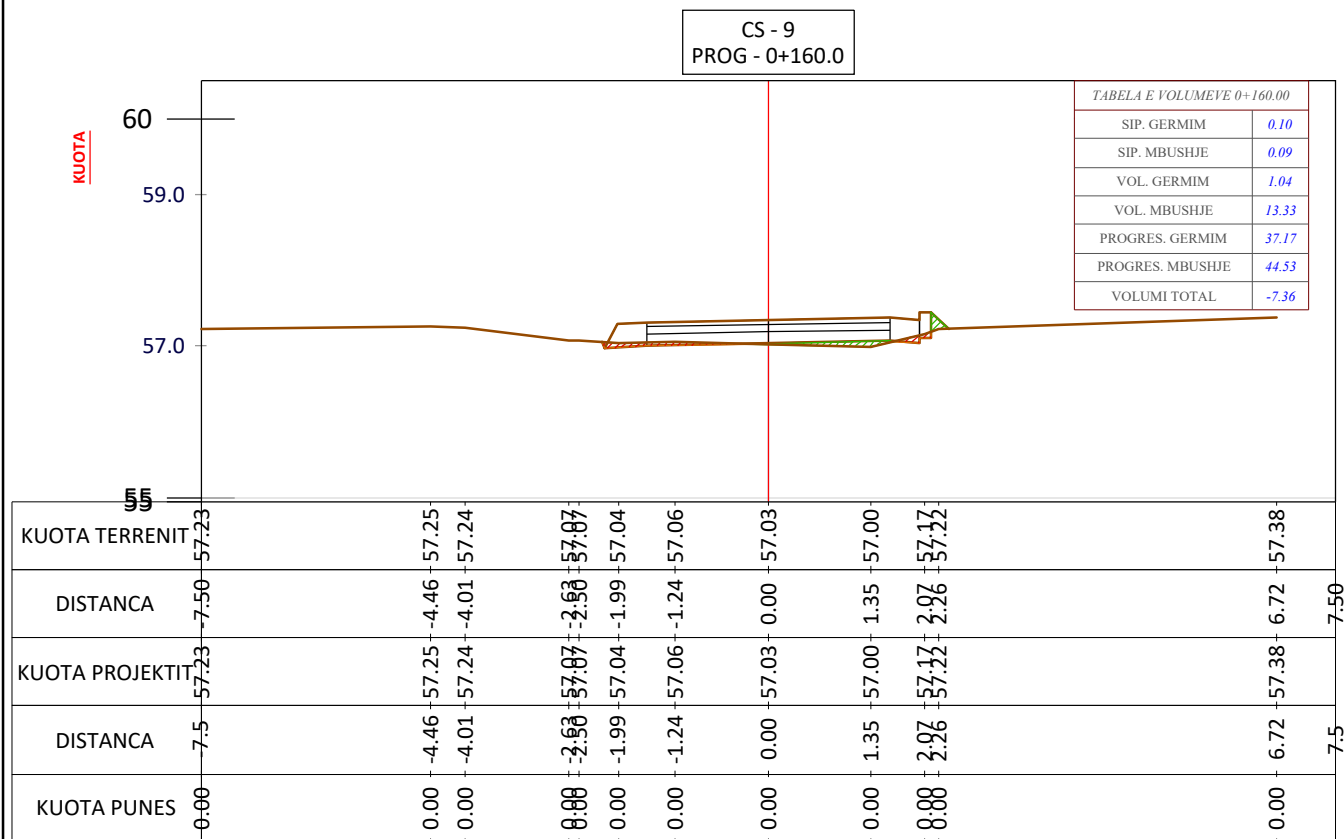
PROJEKT ARKITEKTONIK

Titulli i Vizatimit

PROFILA TERTHOR

Realizuar	DHJETOR 2022	Shkalla	1:100
Emërtimi i Fletës	A 1 - 20		

PROFILI TERTHOR SH 1:100



Porositës:

**BASHKIA MALËSI
E MADHE**

Titulli i Projektit

**SISTEMIM ASFALTIM RRUGA
RRASH VORFË-VORFË**

Faza

PROJEKT ZBATIMI

Vula

Autor "NOVATECH STUDIO "SHPK
ADMIN ING. EMIL NOVA

Grupi projektimit:

ING. NDERTIMI	Mimoza TOMCO
ARKITEKT	Gerta NOVA
ING. HIDROTEKNIK	Klodjon NDOJ
ING. HIDROTEKNIK	Kostandin NOVA
ING. GJEOLOGJIK	Antonela BAZHDARI
ING. NDERTIMI	Petrika DOKU

Kapitulli

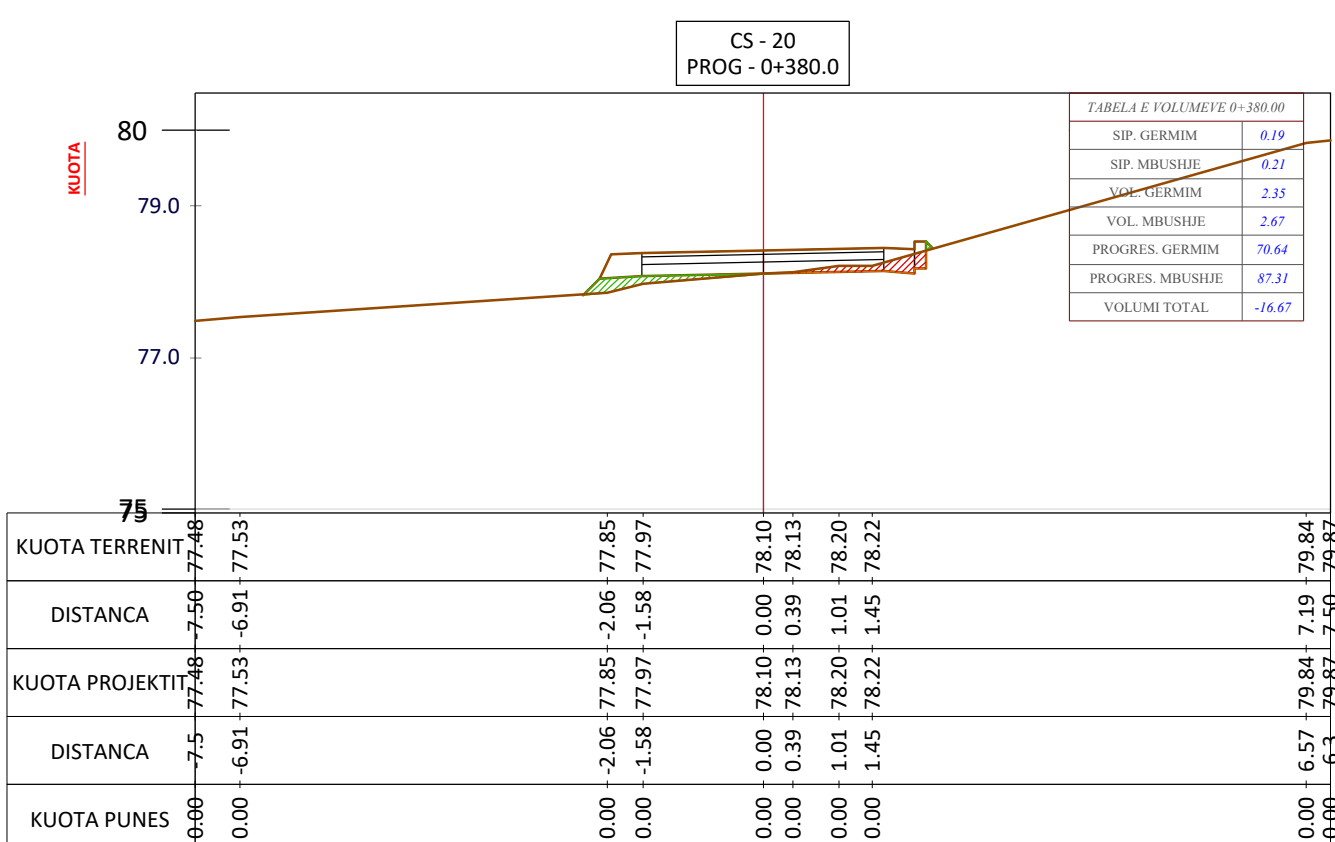
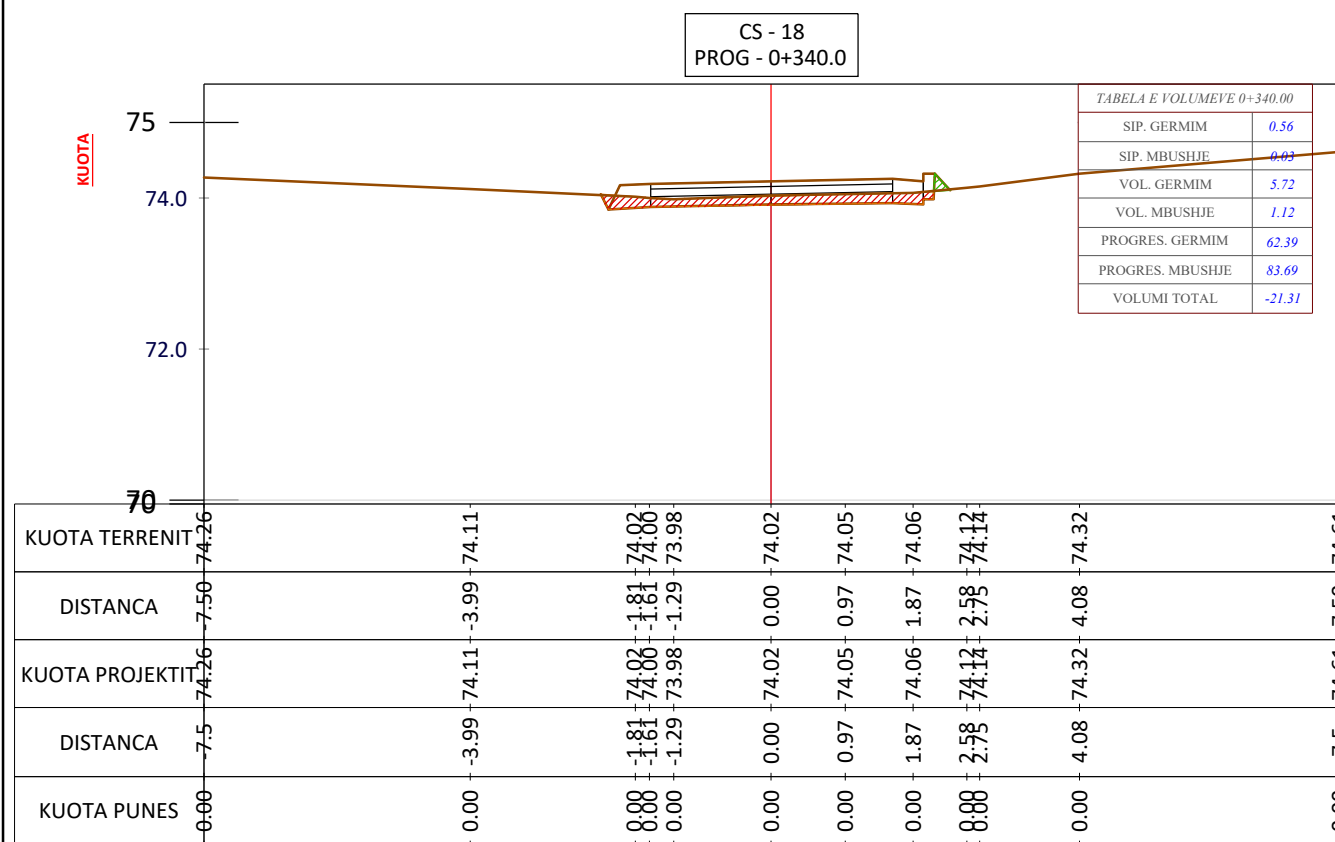
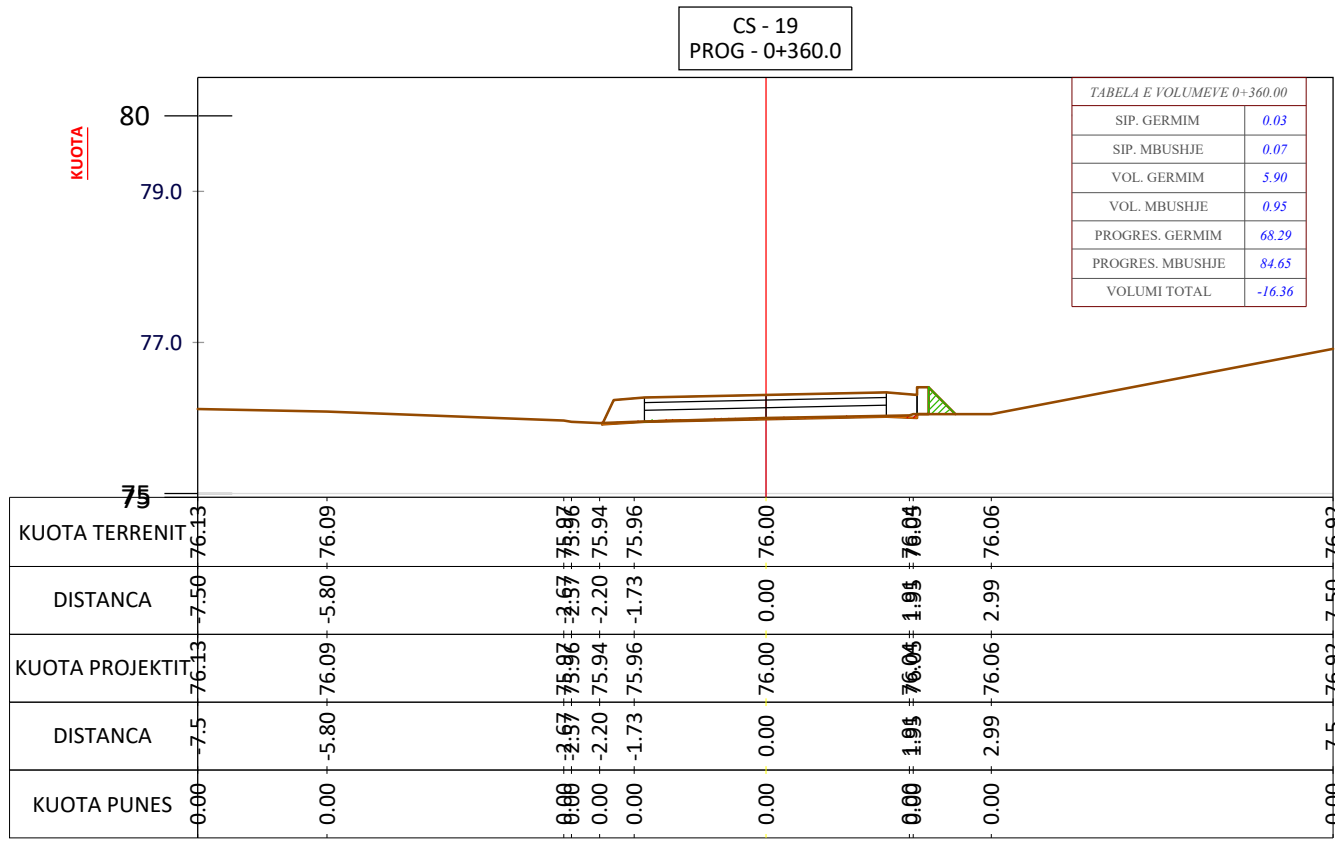
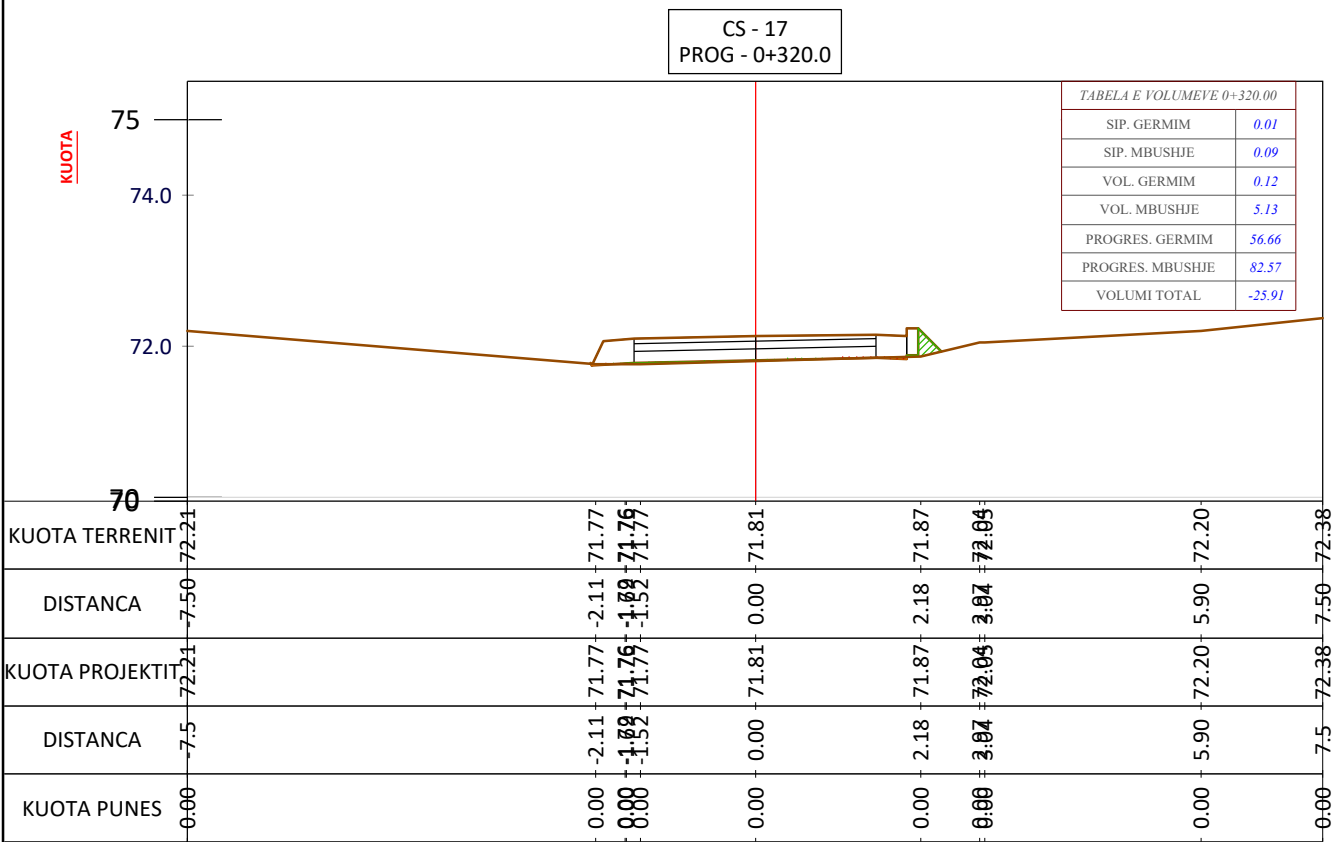
PROJEKT ARKITEKTONIK

Titulli i Vizatimit

PROFILA TERTHOR

Realizuar	DHJETOR 2022	Shkalla	1:100
Emërtimi i Fletës	A 1 - 21		

PROFILI TERTHOR SH 1:100



Porositës:

**BASHKIA MALËSI
E MADHE**

Titulli i Projektit
**SISTEMIM ASFALTIM RRUGA
RRASH VORFË-VORFË**

Faza
PROJEKT ZBATIMI

Vula

Autor
"NOVATECH STUDIO "SHPK
ADMIN ING. EMIL NOVA

Grupi projektimit:

ING. NDERTIMI	Mimoza TOMCO
ARKITEKT	Gerta NOVA
ING. HIDROTEKNIK	Klodjon NDOJ
ING. HIDROTEKNIK	Kostandin NOVA
ING. GJEOLOGJIK	Antonela BAZHDARI
ING. NDERTIMI	Petrika DOKU

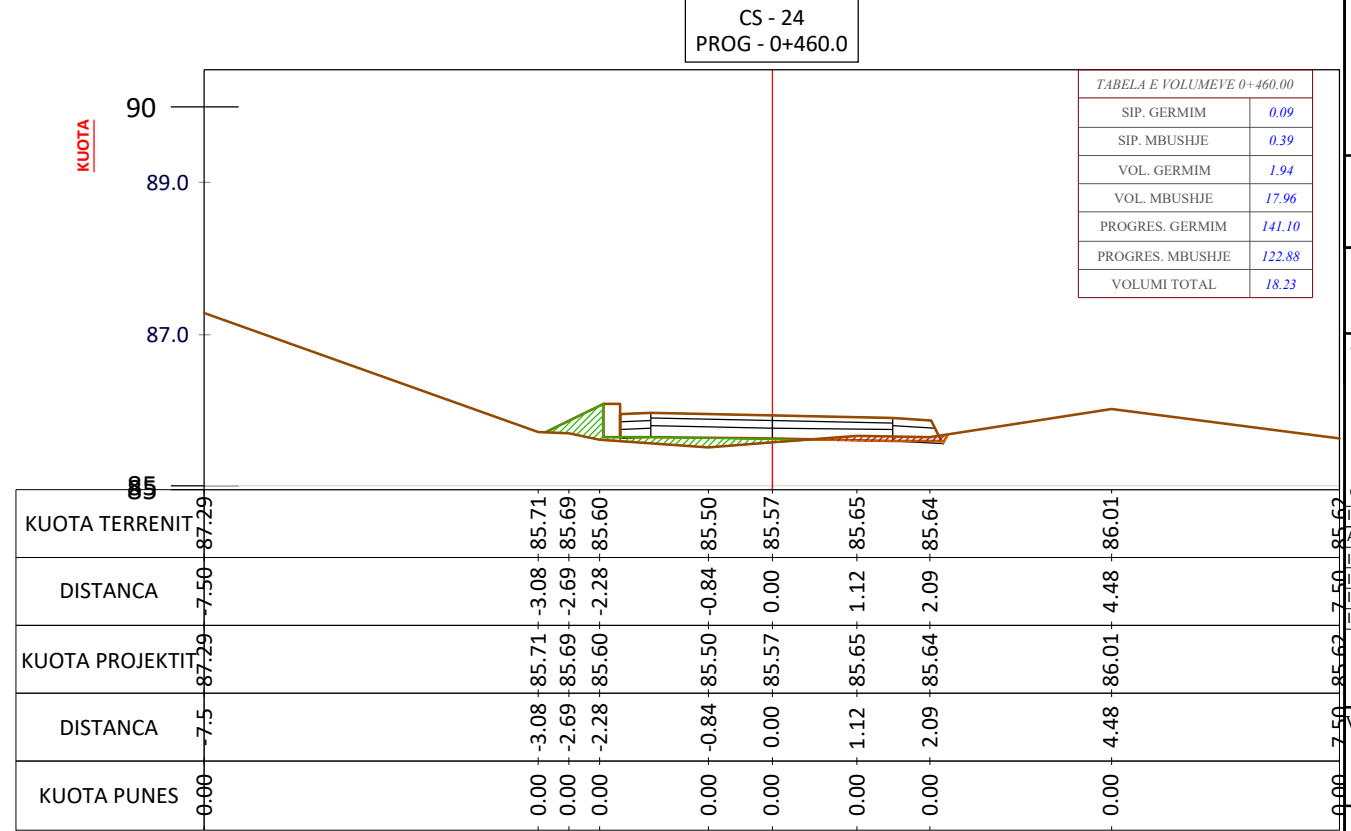
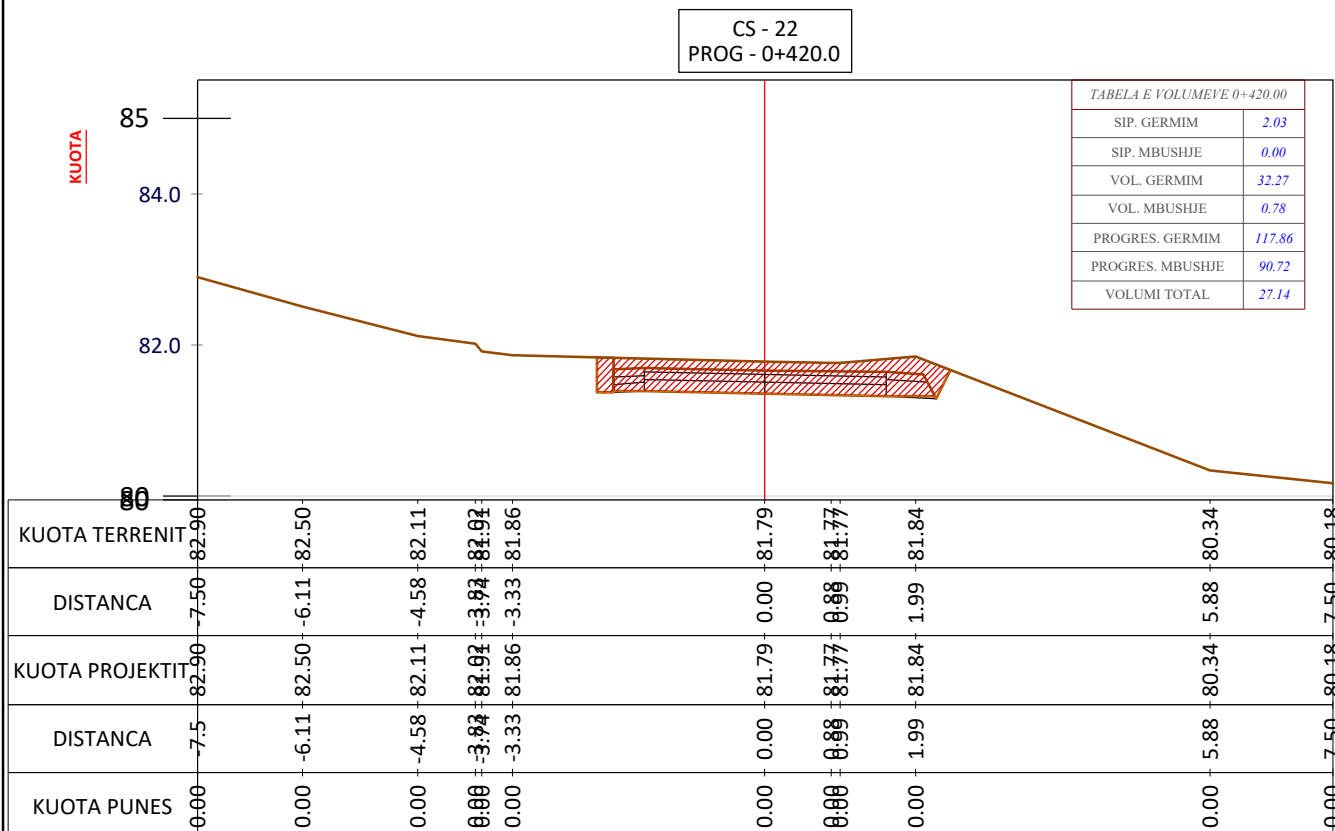
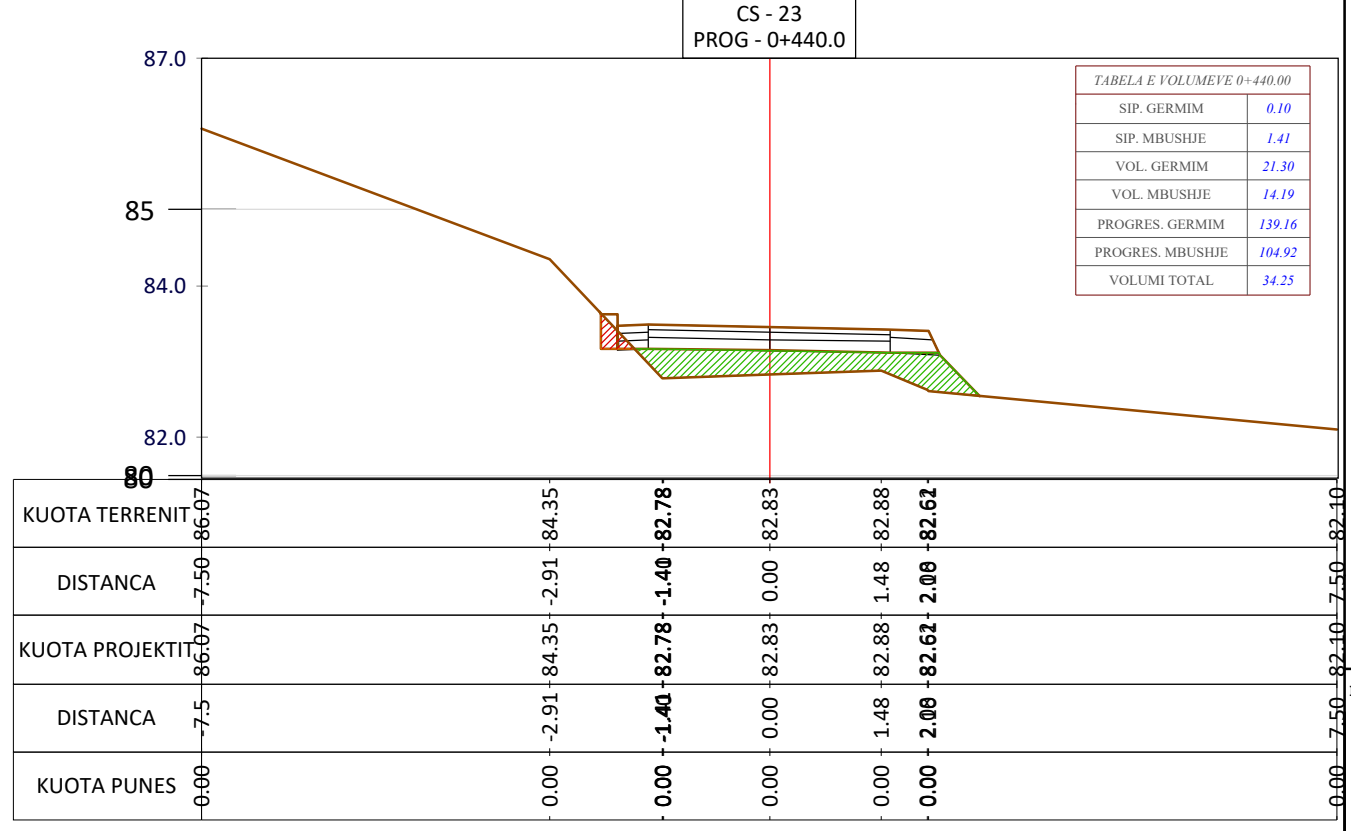
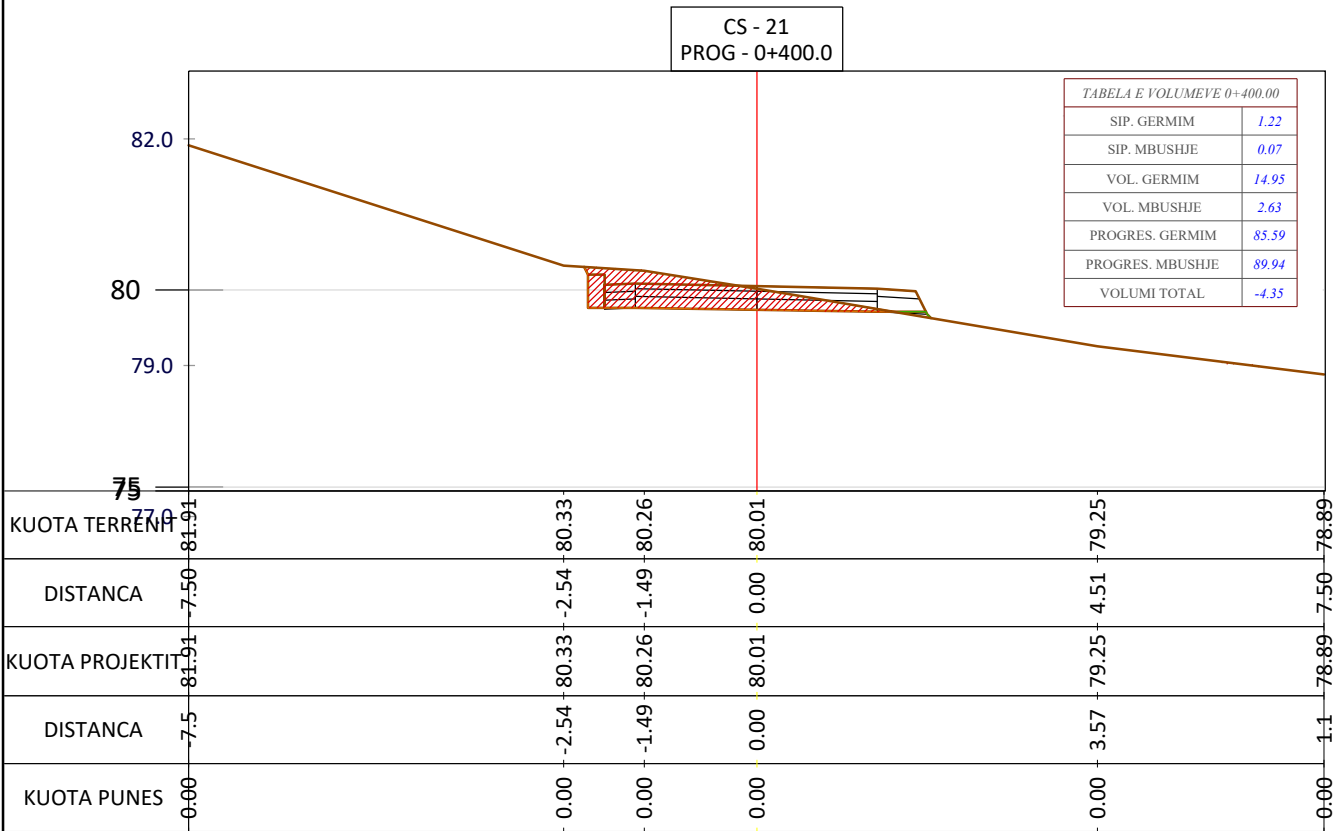
Vula

Kapitulli
PROJEKT ARKITEKTONIK

Titulli i Vizatimit
PROFILA TERTHOR

Realizuar	DHJETOR 2022	Shkalla	1:100
Emërtimi i Fletës	A 1 - 23		

PROFILI TERTHOR SH 1:100



Porositës:
**BASHKIA MALËSI
E MADHE**

Titulli i Projektit
**SISTEMIM ASFALTIM RRUGA
RRASH VORFË-VORFË**

Faza
PROJEKT ZBATIMI

Vula
Autor
"NOVATECH STUDIO" SHPK
ADMIN ING. EMIL NOVA

Grupi projektimit:
ING. NDERTIMI MIMOZA TOMCO
ARKITEKT GERTA NOVA
ING. HIDROTEKNIK KLODJON NDOJ
ING. HIDROTEKNIK KOSTANDIN NOVA
ING. GJEOLGJIK ANTONELA BAZHDARI
ING. NDERTIMI PETRIKA DOKU

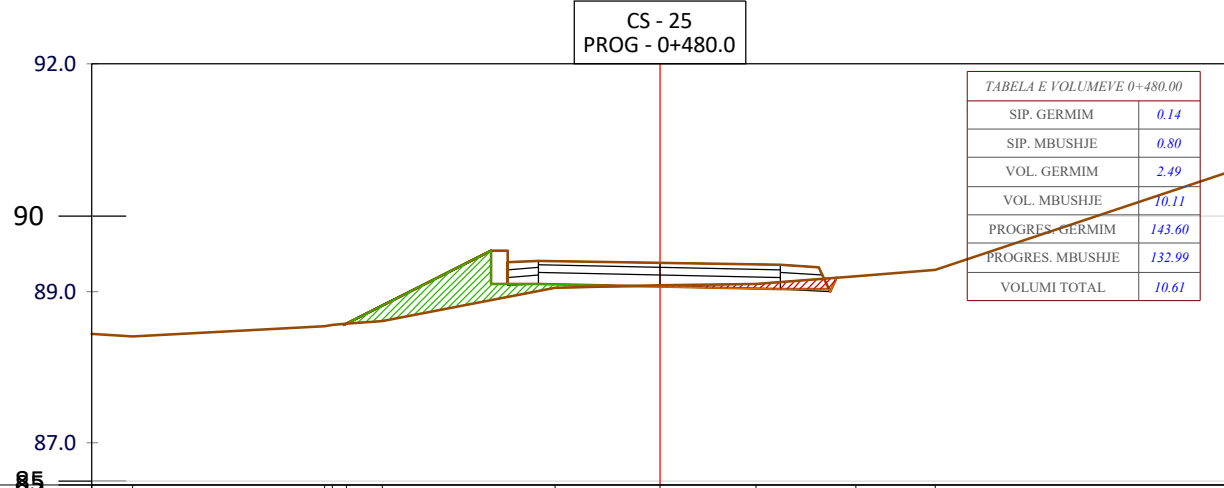
Kapitulli
PROJEKT ARKITEKTONIK

Titulli i Vizatimit
PROFILA TERTHOR

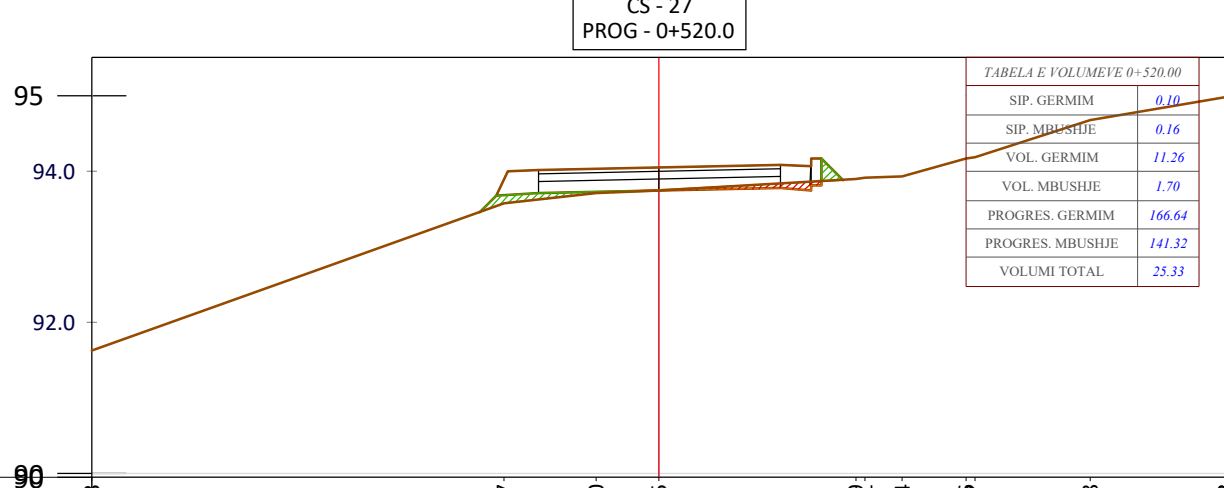
Realizuar **DHJETOR 2022** Shkalla **1:100**

Emërtimi i Fletës
A 1 - 24

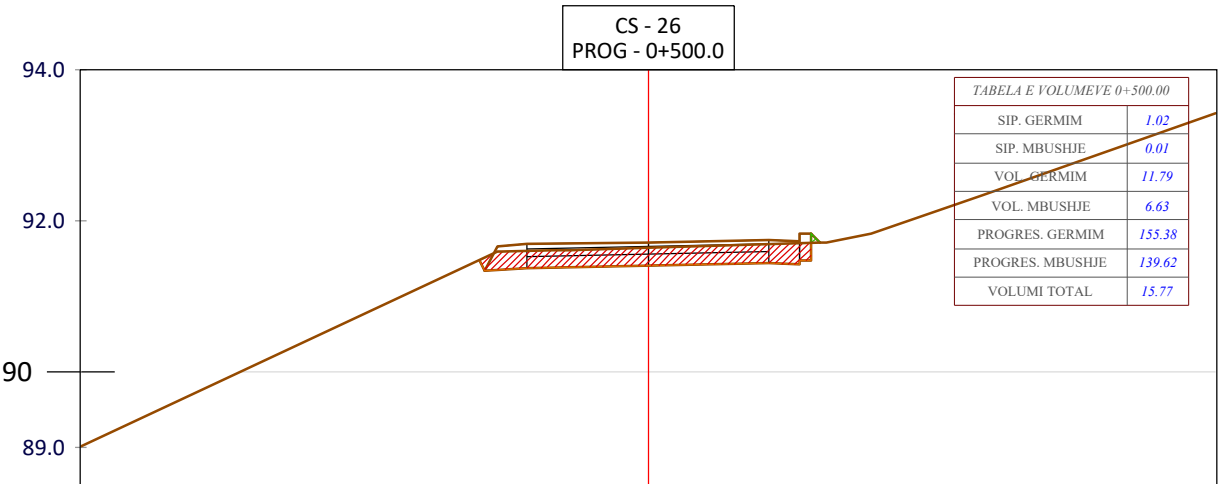
PROFILI TERTHOR SH 1:100



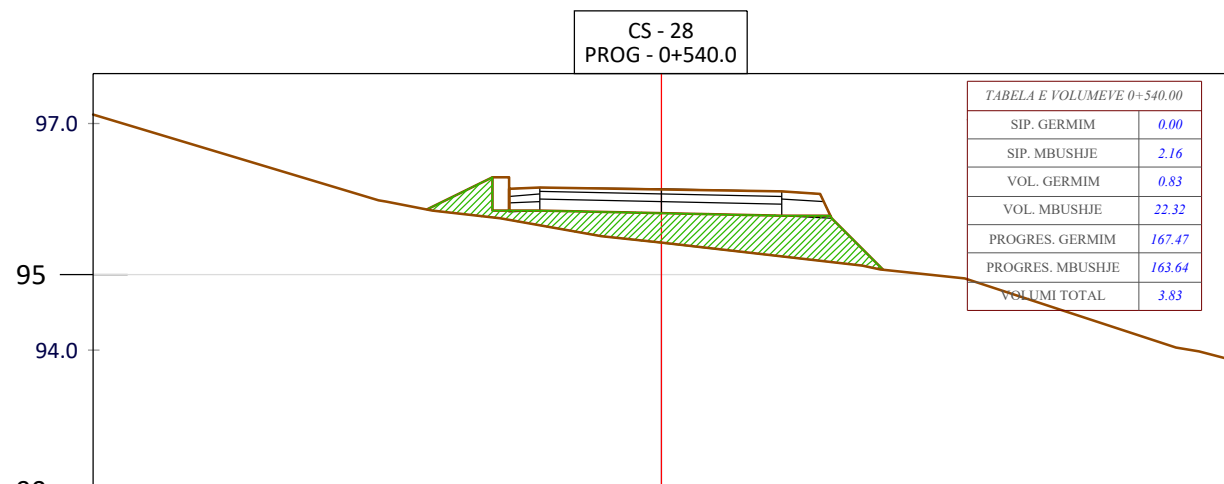
KUOTA TERRENIT	88.44	88.44	88.54	88.62	89.05	89.07	89.09	89.20	89.28	90.57
DISTANCA	7.50	6.96	4.43	3.67	1.38	0.00	1.28	2.60	3.65	7.50
KUOTA PROJEKTI	88.44	88.40	88.54	88.62	89.05	89.07	89.09	89.20	89.28	90.57
DISTANCA	5.5	5.32	4.43	3.67	1.38	0.00	1.28	2.60	3.65	7.50
KUOTA PUNES	0.00	0.00	0.00	0.00	0.00	0.00	0.00	0.00	0.00	0.00



KUOTA TERRENIT	91.63	93.57	93.70	93.75	93.94	93.94	94.16	94.68	94.98
DISTANCA	7.50	2.06	0.83	0.00	3.21	3.21	4.09	5.70	7.50
KUOTA PROJEKTI	91.63	93.57	93.70	93.75	93.94	93.94	94.16	94.68	94.98
DISTANCA	7.5	2.06	0.83	0.00	3.21	3.21	4.09	5.70	7.50
KUOTA PUNES	0.00	0.00	0.00	0.00	0.00	0.00	0.00	0.00	0.00



KUOTA TERRENIT	89.03	91.58	91.60	91.64	91.71	91.83	92.34	93.43
DISTANCA	7.50	1.99	1.26	0.00	2.33	2.94	4.42	7.50
KUOTA PROJEKTI	89.03	91.58	91.60	91.64	91.71	91.83	92.34	93.43
DISTANCA	7.5	1.99	1.26	0.00	2.33	2.94	4.42	7.5
KUOTA PUNES	0.00	0.00	0.00	0.00	0.00	0.00	0.00	0.00



KUOTA TERRENIT	97.12	95.98	95.84	95.74	95.50	95.42	95.12	94.03
DISTANCA	7.50	3.74	3.02	2.12	0.78	0.00	2.66	6.80
KUOTA PROJEKTI	97.12	95.98	95.84	95.74	95.50	95.42	95.12	94.03
DISTANCA	7.5	3.74	3.02	2.12	0.78	0.00	2.66	6.80
KUOTA PUNES	0.00	0.00	0.00	0.00	0.00	0.00	0.00	0.00

Porositës:
**BASHKIA MALËSI
E MADHE**

Titulli i Projektit
**SISTEMIM ASFALTIM RRUGA
RRASH VORFË-VORFË**

Faza
PROJEKT ZBATIMI

Vula
Autor
"NOVATECH STUDIO" SHPK
ADMIN ING. EMIL NOVA

Grupi projektimit:
ING. NDERTIMI MIMOZA TOMCO
ARKITEKT GERTA NOVA
ING. HIDROTEKNIK KLADJON NDOJ
ING. HIDROTEKNIK KOSTANDIN NOVA
ING. GJEOLOGJIK ANTONELA BAZHDARI
ING. NDERTIMI PETRIKA DOKU

Kapitulli
PROJEKT ARKITEKTONIK

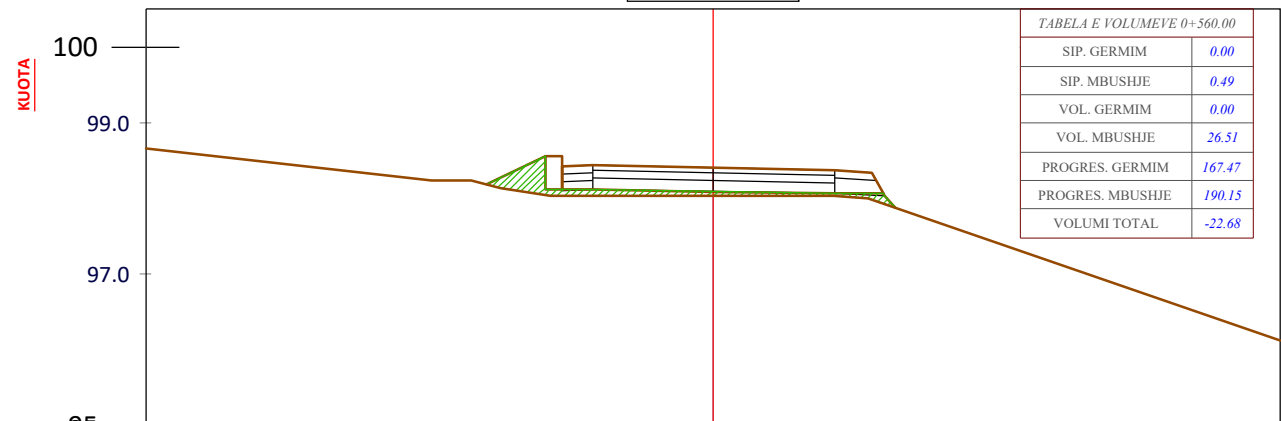
Titulli i Vizatimit
PROFILA TERTHOR

Realizuar **DHJETOR 2022** Shkalla **1:100**

Emërtimi i Fletës
A 1 - 25

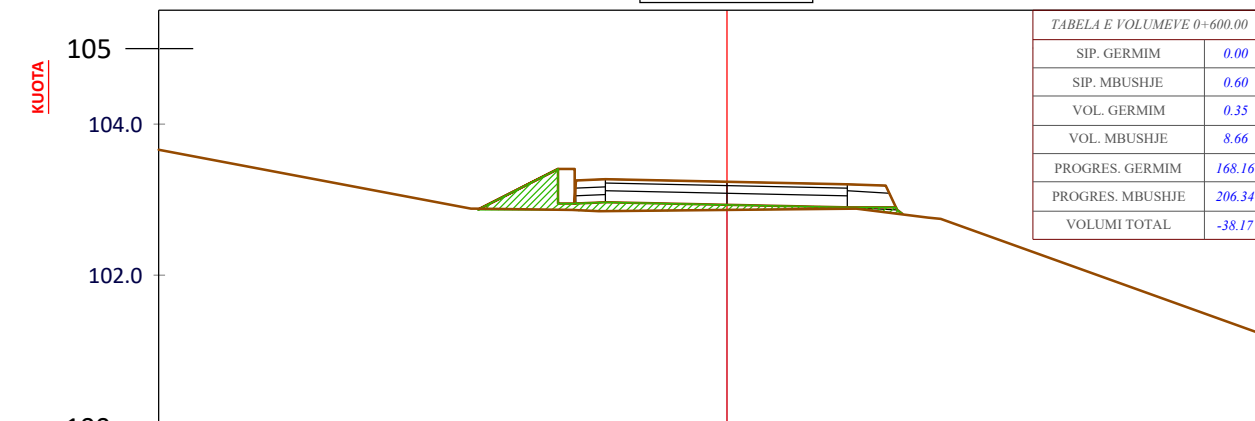
PROFILI TERTHOR SH 1:100

CS - 29
PROG - 0+560.0



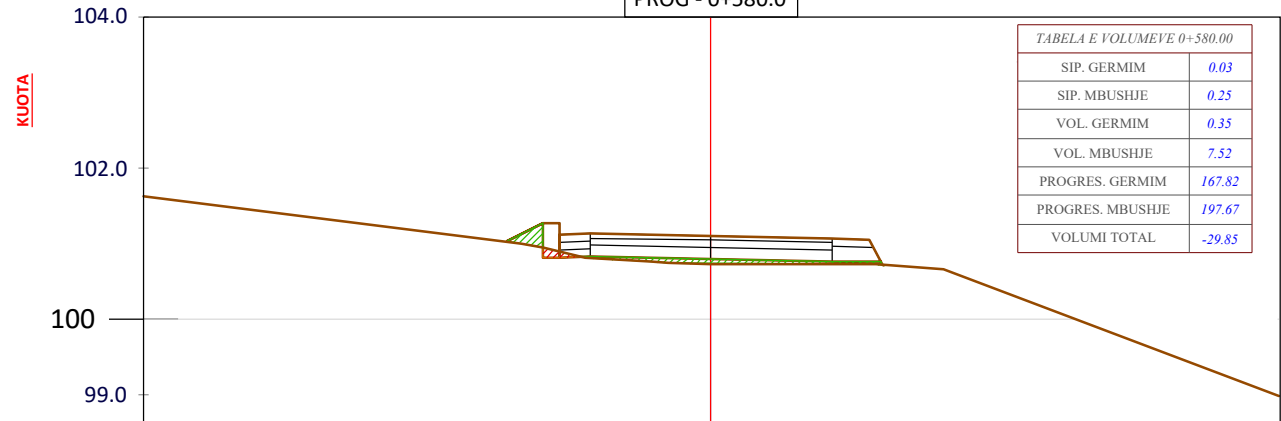
KUOTA TERRENIT	98.66	98.23	98.23	98.14	98.03	98.03	98.02	98.00	96.11
DISTANCA	7.50	3.73	3.19	2.80	0.26	0.00	1.60	2.04	7.50
KUOTA PROJEKTTIT	98.66	98.23	98.23	98.14	98.03	98.03	98.02	98.00	96.11
DISTANCA	7.5	3.73	3.19	2.80	0.26	0.00	1.60	2.04	7.5
KUOTA PUNES	0.00	0.00	0.00	0.00	0.00	0.00	0.00	0.00	0.00

CS - 31
PROG - 0+600.0



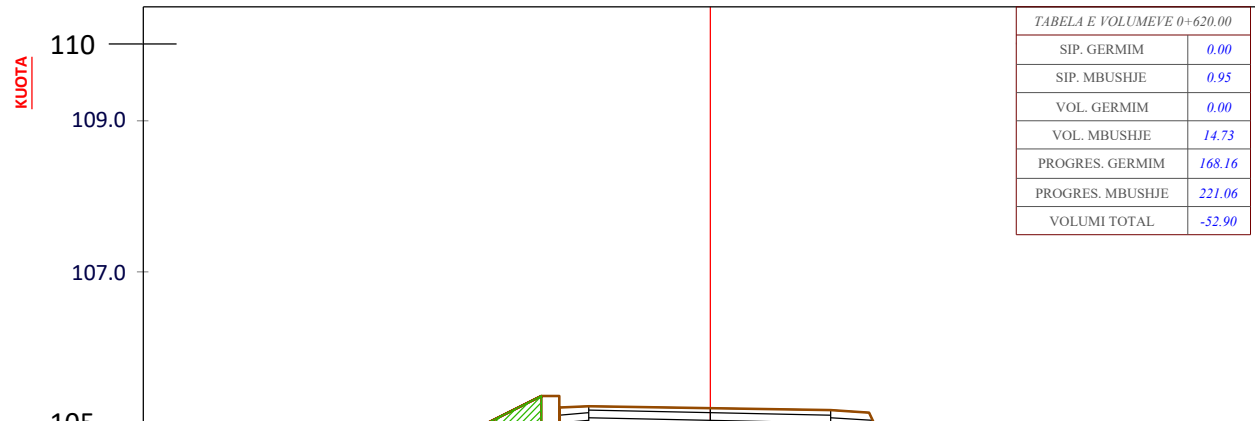
KUOTA TERRENIT	103.66	102.88	102.86	102.85	102.87	102.89	102.75	101.07
DISTANCA	7.50	3.32	2.05	1.68	0.00	1.72	2.84	7.50
KUOTA PROJEKTTIT	103.66	102.88	102.86	102.85	102.87	102.89	102.75	101.07
DISTANCA	7.5	3.32	2.05	1.68	0.00	1.72	2.84	7.5
KUOTA PUNES	0.00	0.00	0.00	0.00	0.00	0.00	0.00	0.00

CS - 30
PROG - 0+580.0



KUOTA TERRENIT	101.62	101.00	100.94	100.80	100.76	100.74	100.72	100.67	98.98
DISTANCA	7.50	2.50	2.22	1.66	0.79	0.57	2.17	3.08	7.50
KUOTA PROJEKTTIT	101.62	101.00	100.94	100.80	100.76	100.74	100.72	100.67	98.98
DISTANCA	7.5	2.50	2.22	1.66	0.79	0.57	2.17	3.08	7.5
KUOTA PUNES	0.00	0.00	0.00	0.00	0.00	0.00	0.00	0.00	0.00

CS - 32
PROG - 0+620.0



KUOTA TERRENIT	104.94	104.69	104.65	104.63	104.82	104.77	104.74	103.94	7.50
DISTANCA	7.50	4.83	3.96	3.74	0.00	1.70	3.00	5.85	7.50
KUOTA PROJEKTTIT	104.94	104.69	104.65	104.63	104.82	104.77	104.74	103.94	7.50
DISTANCA	7.5	4.83	3.96	3.74	0.00	1.70	3.00	5.85	7.5
KUOTA PUNES	0.00	0.00	0.00	0.00	0.00	0.00	0.00	0.00	0.00

Porositës:

**BASHKIA MALËSI
E MADHE**

Titulli i Projektit

**SISTEMIM ASFALTIM RRUGA
RRASH VORFË-VORFË**


Faza

PROJEKT ZBATIMI

Vula

Autor

"NOVATECH STUDIO "SHPK



Grupi projektimit:

ING. NDERTIMI	Mimoza TOMCO
ARKITEKT	Gerta NOVA
ING. HIDROTEKNIK	Klodjon NDOJ
ING. HIDROTEKNIK	Kostandin NOVA
ING. GJEOLGJIK	Antonela BAZHDARI
ING. NDERTIMI	Petrika DOKU

Kapitulli

PROJEKT ARKITEKTONIK

Titulli i Vizatimit

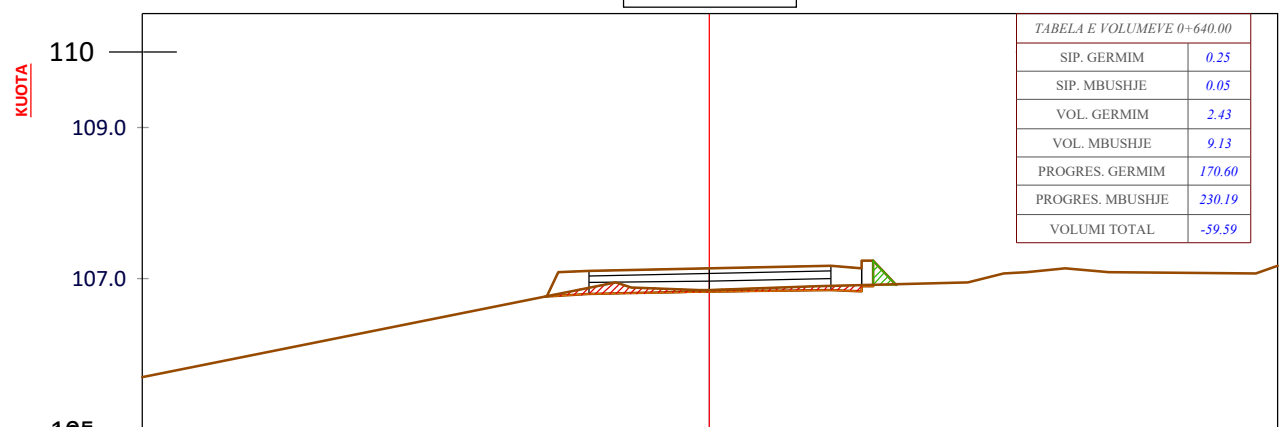
PROFILA TERTHOR

Realizuar **DHJETOR 2022** Shkalla **1:100**

Emërtimi i Fletës
A 1 - 26

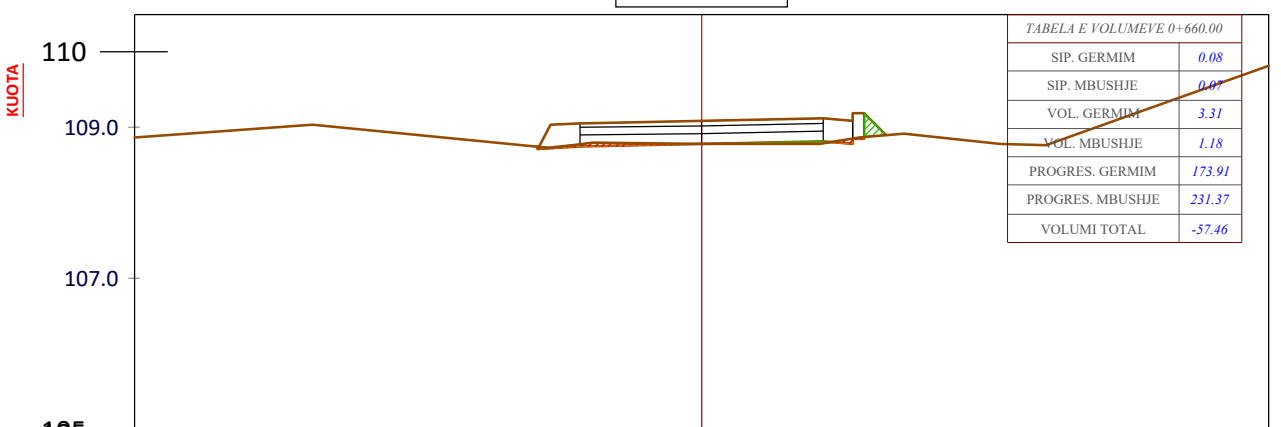
PROFILI TERTHOR SH 1:100

CS - 33
PROG - 0+640.0



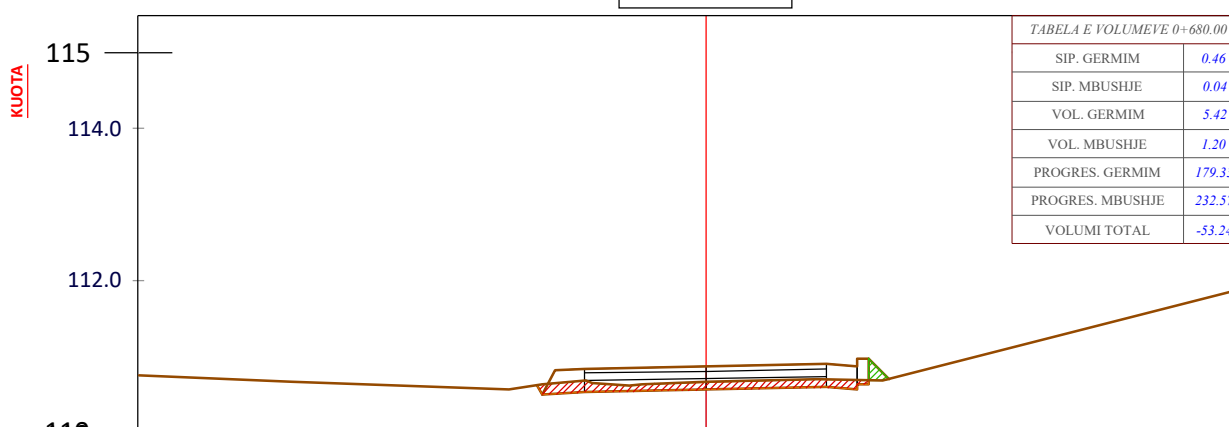
KUOTA TERRENIT	105.70	105.70	106.96	106.86	106.90	106.95	107.07	107.09	107.14	107.10	107.07	107.18
DISTANCA	7.50	7.50	1.24	0.00	1.39	3.41	3.88	4.19	4.70	5.28	7.21	7.50
KUOTA PROJEKTIT	105.70	105.70	106.96	106.86	106.90	106.95	107.07	107.09	107.14	107.10	107.07	107.18
DISTANCA	7.5	7.5	1.24	0.00	1.39	3.41	3.88	4.19	4.70	5.28	7.21	7.5
KUOTA PUNES	0.00	0.00	0.00	0.00	0.00	0.00	0.00	0.00	0.00	0.00	0.00	0.00

CS - 34
PROG - 0+660.0



KUOTA TERRENIT	108.88	109.04	108.74	108.76	108.78	108.78	108.79	108.76	108.81	108.81	108.81	108.81
DISTANCA	7.50	5.14	2.03	1.71	0.09	1.56	3.94	4.56	2.08	2.67	3.94	7.50
KUOTA PROJEKTIT	108.88	109.04	108.74	108.76	108.78	108.78	108.79	108.76	108.81	108.81	108.81	108.81
DISTANCA	7.5	5.14	2.03	1.71	0.09	1.56	3.94	4.56	2.08	2.67	3.94	7.50
KUOTA PUNES	0.00	0.00	0.00	0.00	0.00	0.00	0.00	0.00	0.00	0.00	0.00	0.00

CS - 35
PROG - 0+680.0



KUOTA TERRENIT	110.74	110.65	110.56	110.62	110.63	110.63	110.65	110.69	110.67	110.67	110.67	110.67
DISTANCA	7.50	5.49	2.59	2.17	1.50	0.84	0.00	1.48	2.34	2.34	7.50	7.50
KUOTA PROJEKTIT	110.74	110.65	110.56	110.62	110.63	110.63	110.65	110.69	110.67	110.67	110.67	110.67
DISTANCA	7.5	5.49	2.59	2.17	1.50	0.84	0.00	1.48	2.34	2.34	7.50	7.50
KUOTA PUNES	0.00	0.00	0.00	0.00	0.00	0.00	0.00	0.00	0.00	0.00	0.00	0.00

Porositës:

**BASHKIA MALËSI
E MADHE**

Titulli i Projektit

**SISTEMIM ASFALTIM RRUGA
RRASH VORFË-VORFË**

Faza

PROJEKT ZBATIMI

Vula

Autor

"NOVATECH STUDIO "SHPK



ADMIN ING. EMIL NOVA

Grupi projektimit:

ING. NDERTIMI	Mimoza TOMCO
ARKITEKT	Gerta NOVA
ING. HIDROTEKNIK	Klodjon NDOJ
ING. HIDROTEKNIK	Kostandin NOVA
ING. GJEOLGJIK	Antonela BAZHDARI
ING. NDERTIMI	Petrika DOKU

Vula

Kapitulli

PROJEKT ARKITEKTONIK

Titulli i Vizatimit

PROFILA TERTHOR

Realizuar **DHJETOR 2022** Shkalla **1:100**

Emërtimi i Fletës

A 1 - 27